





T149-2

0.58 acres

*Parcel Sampling Locations
Bishop Loss of Containment*

SE¼ SE¼ Section 1, Township 6N, Range 65W

-  Incident Location
-  Preliminary Soil Sampling Location
-  Parcel Boundary
-  Residential Grid

