





T007

0.64 acres

*Parcel Sampling Locations
Bishop Loss of Containment*

SE¼ SE¼ Section 31, Township 7N, Range 64W

-  Incident Location
-  Comprehensive Soil Sampling Location
-  Parcel Boundary
-  Agricultural Grid - 10 Acre

