





T060

4.82 acres

Parcel Sampling Locations
Bishop Loss of Containment

L ¼ 3¼ Section 6, Township 6N, Range 64W

-  Incident Location
-  Preliminary Soil Sampling Location
-  Parcel Boundary
-  Residential Grid

