




**T060**

**4.82 acres**

*Site Overview*

*Bishop Loss of Containment*

*L ¼ 3¼ Section 6, Township 6N, Range 64W*

-  Incident Location
-  Parcel Boundary
-  Residential Grid

