




**T017**

**3.03 acres**

*Site Overview*

*Bishop Loss of Containment*

*SE¼ SW¼ Section 32, Township 7N, Range 64W*

-  Incident Location
-  Parcel Boundary
-  Residential Grid

