




**T016**

**15.10 acres**

*Site Overview*

*Bishop Loss of Containment*

*SE¼ SE¼ Section 31, Township 7N, Range 64W*

-  Incident Location
-  Parcel Boundary
-  Agricultural Grid - 10 Acre

