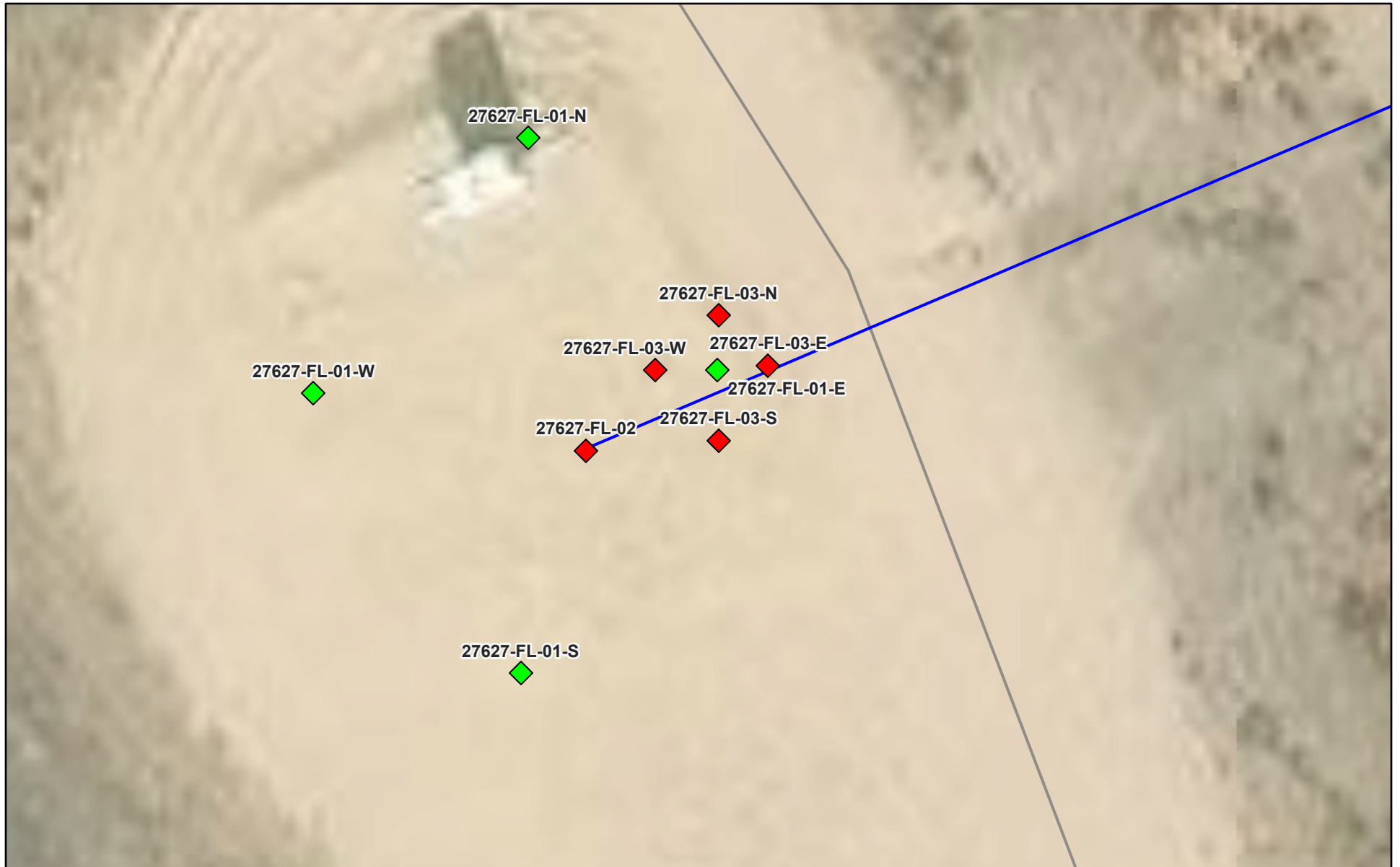


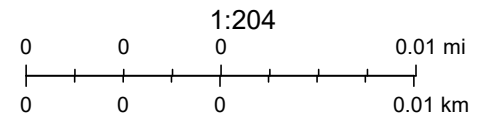


Sample Location Map - HSR-TUDOR 11-31A - REM#27627



Sample Location (Editable) Flowline

-  Proposed Location
-  Completed



Maxar, Microsoft, Sources: Esri, TomTom, Garmin, FAO, NOAA, USGS, © OpenStreetMap contributors, and the GIS User Community