

## **Pit Status Evaluation Form**

### **Pit Overview:**

**Pit Name:** Cosslett 1

**Facility ID:** 118027

**Status Date:** 9/23/1999

**Current Status:** Unknown

**Current Operator:** Macey & Mershon Oil Inc/522225

**Updated Operator:** N/A

**Form 15 Pit Permit Doc #:** 382992

**Permit Date:** 9/13/1973

#### **Related Facilities:**

Cosslett 1 (API 123-07615/Loc ID317708)

Cosslett 2 (API 123-09303/Loc ID 318531)

Cosslett 1&2 Tank Battery (Loc ID 476014)

**County:** Weld

**Township: Range: Section: QQ:** NENW 2 1N68W

**Original Latitude/ Longitude:** 40.085887 / -104.963595

**Updated Latitude/ Longitude:** 40.085780 / -104.962397

**Basis for Location Change:** Pit location outlined in Schematic Drawing (Pg 5 of Doc #382992). Pit visible in historic aerial imagery (June 27, 1993), pit not visible in 12/31/2001 aerial imagery. Field Inspection Form from 1/30/1995 (Doc #12307615) indicates a cement coffin was present on location. Earthen pit appears to have been closed prior to 1996.

### **Pit Inspection/Information Request:**

**Field Inspection Date:** N/A

**Document #:** N/A

**Pit Still Present in Field:** N/A

**Visible Surface Impacts:** N/A

**Stressed Vegetation Surface Depression Stained Soil Other (see below)**

**Inspection Notes:** N/A

**Operator Required to Submit Form:** N/A      **Due Date:** N/A

**Form Request Sent To:** N/A      **Sent Date:** N/A

### **Pit Status Evaluation:**

#### **Pit Status Review Documents:**

**Form 15 Pit Permit – Doc #:** 382992 **Date:** 09/13/1973

**Field Inspection(s) – Doc #:** 382993 **Date:** 12/17/1986  
**Doc #:** 60298 **Date:** 1/30/1995

**Form 27 Remediation Workplan – Project #:** N/A      **Date:** N/A

**Form 4 Sundry Notice – Doc #:** N/A      **Date:** N/A

**COGIS Document – Doc #:** N/A      **Date:** N/A

**Pit Inventory – Doc #:** N/A      **Date:** N/A

**Duplicate Record – Duplicate Pit(s) #:** N/A

**Aerial Photo Verification (photos attached):**

June 27, 1993

December 31, 2001

**Other:**

## **Pit Status Determination**

**Pit Status Date:** 1/30/1995

**Updated Pit Status:** Closed


**Timing of Pit Closure:** Some time prior to 1/30/1995

**Pit Status Review Summary:** Pit location outlined in Schematic Drawing (Pg 5 of Doc #382992). Pit visible in historic aerial imagery (June 27, 1993), pit not visible in 12/31/2001 aerial imagery. Field Inspection Form from 1/30/1995 (Doc #60298) indicates a cement coffin was present on location. Earthen pit appears to have been closed prior to 1996.

# Cosslett #1 Pit 118027

June 1993 Imagery  
Pit Lat/Long: 40.085780/-104.962397

Legend

 40.085780 / -104.962397







# Cosslett #1 Pit 118027

12/31/2021 Imagery  
Former Pit Lat/Long: 40.085780/-104.962397

Legend

 40.085780 / -104.962397

 40.085780 / -104.962397

