




T160-1

1.94 acres

*Parcel Sampling Locations
Bishop Loss of Containment*

*SE¼ NE¼ Section 12, Township 6N, Range
65W*

-  Incident Location
-  Preliminary Soil Sampling Location
-  Parcel Boundary



County Road 49

0

50

100 Feet

