

**Map Key**

- Project Location
- Water Well (Permit)
- 0.25 Mile Buffer
- 1 Mile Buffer
- Freshwater Emergent Wetland
- Freshwater Forested/Shrub Wetland
- Freshwater Pond
- Lake
- Riverine
- Township Boundaries
- Section Boundaries




112 High Street  
Buffalo, Wyoming 82834  
855.684.5891

[www.absarokasolutions.com](http://www.absarokasolutions.com)

FEO.CO.0701


**Spicer Annex  
Sensitive Receptors Map**

*Jackson County, State of Colorado*



0      0.3      0.6      1.2 Miles

Coordinate System: WGS 1984 UTM Zone 13N



N






Date: 1/22/2025

Scale: 1:20,000



**Map Key**

-  Well Location
-  Background Sample Location
-  Excavation Area




112 High Street  
Buffalo, Wyoming 82834  
855.684.5891

[www.absarokasolutions.com](http://www.absarokasolutions.com)

FEO.CO.0701

**Spicer Annex  
Excavation Area Map**

Jackson County, Colorado



Coordinate System: WGS 1984 UTM Zone 13N






Date: 1/22/2025

Scale: 1:1,000



**Map Key**

-  Passing Soil Sample Location
-  Excavate & Re-sample Location
-  Excavation Area




112 High Street  
Buffalo, Wyoming 82834  
855.684.5891

[www.absarokasolutions.com](http://www.absarokasolutions.com)

FEO.CO.0701

**Spicer Annex  
Soil Sample Map**

Jackson County, Colorado



Coordinate System: WGS 1984 UTM Zone 13N



Date: 1/22/2025

Scale: 1:250