




Legend

-  Proposed soil sample location
-  Proposed soil screening location
-  Shirley Roth Flowline location

Notes

All locations are approximate unless otherwise noted.

Soil and soil vapor screening locations may be adjusted based on field observations.

Additional samples may be collected if impacted soils or groundwater are encountered during closure activities.



DATE:
June 12, 2025



Kerr-McGee Oil and Gas Onshore LP
Shirley Rother Wellhead
SESW Sec. 33-T14S-R42W
Cheyenne County, Colorado

Proposed Screening and
Sample Location Map

Figure
2