



## Site Diagram: Proposed Samples


operator name (#): NOBLE ENERGY, INC. (100322)






name (API/ID): WPF III #A18-13A (05-123-13197)

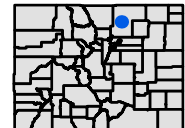
legal description: SWSW Sec.18 T6N-R64W

city, county: Unincorporated, Weld

lat/long: 40.480489 / -104.599693



-  Soil Sample Collected by Eagle (Approximate Location to be Recharacterized)
-  Proposed Background Soil Sample
-  Background Soil Sample Collected by Eagle
-  Approximate Flowline Location (Removed)
-  NRCS Soil Survey: Map Unit Boundary



Spatial data was collected by a third-party consultant. Illustration discrepancies may be present in this diagram due to the inherent limitations of data accuracy for both project data and the underlying aerial imagery. The position of illustrated data may have been manually adjusted to align with the aerial imagery in a manner more representative of field conditions for presentation purposes only.