






**Legend**


 Approximate soil sample location  
 Approximate release location

**NOTES**

All locations are approximate unless otherwise noted.

Additional samples may be collected if impacted soils or groundwater are encountered during closure activities.

  
 0'                      25'                      50'  
 IMAGE SOURCE:ESRI



DATE: June 3, 2025

Figure  
2



**Kerr-McGee Oil and Gas Onshore LP**  
**Kerr-McGee 3-14 Wellhead**  
 NENW Sec. 14-T2N-R67W  
 Weld County, Colorado

Soil Sample Location Map