





T084

2.21 acres

*Parcel Sampling Locations
BISHOP Loss of Containment*

-  Incident Location
-  Soil Sampling Location
-  Parcel Boundary
-  Residential Grid

