




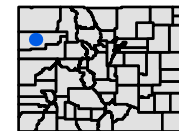
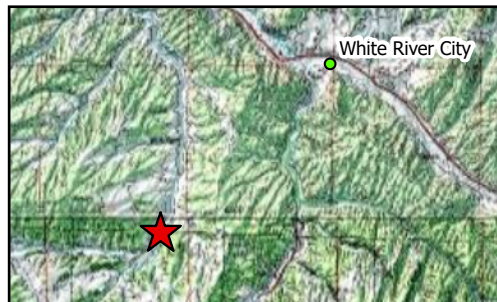
Site Diagram: Proposed Soil Borings

QB Energy Operating, LLC
 YCF XOM 2-35-1
 (YELLOW CREEK-61S98W/2NWSE)
 ECMC Location ID: 316678
 Rio Blanco County, Colorado
 NWSE Sec. 2 T1S-R98W

- Soil Sample
- Proposed Soil Boring



Map Created by: Alex Slorby 04/29/2025



CONFLUENCE
COMPLIANCE COMPANIES

Spatial data was collected using a handheld GPS unit with submeter accuracy. Illustration discrepancies may be present in this diagram due to the inherent limitations of data accuracy for both project data and the underlying aerial imagery. The position of illustrated data may have been manually adjusted to align with the aerial imagery in a manner more representative of field conditions for presentation purposes only.