



## Site Diagram: Proposed Samples




operator name (#): NOBLE ENERGY, INC. (100322)

name (API/ID): LILLI UNIT 3-15 (112054)

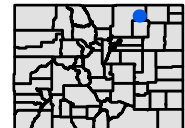
legal description: NENW Sec.15 T8N-R58W

city, county: Unincorporated, Weld

lat/long: 40.667526 / -103.851175

-  Proposed Background Soil Boring
-  Proposed Delineation Soil Boring
-  Soil Sample Collected by Eagle (Location to be Recharacterized)

\*NRCS soil type within map boundary is Otero-Tassel Complex, 6-30% Slopes



**CONFLUENCE**  
**COMPLIANCE COMPANIES**

Spatial data was collected by a third-party consultant. Illustration discrepancies may be present in this diagram due to the inherent limitations of data accuracy for both project data and the underlying aerial imagery. The position of illustrated data may have been manually adjusted to align with the aerial imagery in a manner more representative of field conditions for presentation purposes only.