

Site Diagram - Proposed Sampling


operator name (#): NOBLE ENERGY, INC. (Operator: 100322)






name (API/ID): SATER CC #18-17D (05-123-34613)

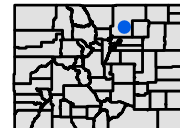
legal description: SWNE Sec. 18 T4N-R63W

city, county: Unincorporated, Weld County

lat/long: 40.314070 / -104.478290



-  Soil Sample: Collected by Eagle 11/14/2023 (Locations to be Recharacterized)
-  Soil Sample: Collected by Eagle 7/30/2024 (Locations to be Recharacterized)
-  Proposed Background Soil Sample
-  Approximate Flowline Location (Removed)
-  NRCS Soil Survey: Map Unit Boundary



Spatial data was collected using a small unmanned aircraft system. Illustration discrepancies may be present in this diagram due to the inherent limitations of data accuracy for both project data and the underlying aerial imagery. The position of illustrated data may have been manually adjusted to align with the aerial imagery in a manner more representative of field conditions for presentation purposes only.