







Flowline Abandonment Type:

Previously Abandoned 06/22/2017 - Prior to 1105.d.(2) requirements enacted 1/15/2020.










Flowlines

-  Abandoned
-  Active
-  Out of Service
-  Pre-Commissioned
-  Removed
-  Turned into Air Line
-  Area of Conflict
(Proposed Abandon-in-Place Area)
-  Proposed Soil Sample Location
-  Field Screening Location

Wells

-  Active Well
-  Abandoned Location
-  Plugged & Abandoned
-  Producing
-  Shut-In
-  Temporarily Abandoned
-  Waiting on Completion

Third-Party Pipelines

-    
-    
-  NWI Wetlands



Well Latitude/Longitude: 40.4885740/-104.4255380

Flowline Length (ft): N/A

Flowline Point A Latitude/Longitude: N/A

Flowline Point B Latitude/Longitude: N/A

Created by: CJENCK

Date: 5/5/2025

