








**Flowline Abandonment Type:**

Previously Abandoned 09/24/2018 - Prior to 1105.d.(2) requirements enacted 1/15/2020.










*Flowlines*

-  Abandoned
-  Active
-  Out of Service
-  Pre-Commissioned
-  Removed
-  Turned into Air Line
-  Area of Conflict  
(Proposed Abandon-in-Place Area)
-  Proposed Soil Sample Location
-  Field Screening Location

*Wells*

-  Active Well
-  Abandoned Location
-  Plugged & Abandoned
-  Producing
-  Shut-In
-  Temporarily Abandoned
-  Waiting on Completion

*Third-Party Pipelines*

-    
-    
-  NWI Wetlands



**Well Latitude/Longitude:** 40.4884650/-104.4300530

**Flowline Length (ft):** N/A

**Flowline Point A Latitude/Longitude:** N/A

**Flowline Point B Latitude/Longitude:** N/A

Created by: CJENCK

Date: 5/5/2025

