

Inspection Photos

API: 017-06678

Operator: **DECLAR OIL & GAS INC**

Inspection Date: 5/13/2025

County: CHEYENNE



COLORADO

**Energy & Carbon Management
Commission**

Department of Natural Resources

Inspection Photos



Photo 1. Drone aerial photo facing north along the access road and toward the location. There are areas of the access road that have not established vegetation shown at red arrow.



Inspection Photos




Photo 2. Drone aerial photo facing north downward toward the location. The location still remains fenced and most of the area is bare of vegetation inside the fenced area. .



Inspection Photos




Photo 3. Drone aerial photo facing south. This bare soil area is approximately 250x250 feet. It appears soils are impacted preventing vegetation establishment.



Inspection Photos




Photo 4. West side of the location facing east down toward the location. It appears soils are impacted preventing vegetation establishment.



COLORADO
Energy & Carbon Management
Commission
Department of Natural Resources

Inspection Photos




Photo 5. Facing northeast toward the surrounding reference area which consists of a uniform perennial vegetation cover.



COLORADO
Energy & Carbon Management
Commission
Department of Natural Resources