



Tank Battery Closure Checklist 2

Additional Attachments (Optional)

Site Name & COGCC Facility Number	Canepa 6-21,22,24,25 Facility
Remediation Project #	34598
Date	11/04/2024

Site Information

Associated Wells

Location

Latitude	40.262538
Longitude	-104.935897

General Condition of Site	Good
---------------------------	------

USCS Soil Type	Sandy Clay / Sandy Clay
----------------	-------------------------

Estimated Depth to Groundwater	<20'
--------------------------------	------

Hydrocarbon Impacted Soils / Spills	Slight HC staining observed
-------------------------------------	-----------------------------

Salt Crusted Soils or Impacted Vegetation	None observed
---	---------------


Soil Samples

#	Sample Date	Sample Time	Soil Sample ID	PID Readings	Visual	Olfactory	Equipment Type
R1	11/04/2024	01:15 PM	AST-B01@3"	0.1	N.S	N.O	Aboveground Storage Tank
R2	11/04/2024	01:16 PM	AST-B01-01@3"	0.0	N.S	N.O	Aboveground Storage Tank
R3	11/04/2024	01:17 PM	AST-B02@3"	0.3	N.S	N.O	Aboveground Storage Tank
R4	11/04/2024	01:20 PM	AST-B03@3"	0.4	N.S	N.O	Aboveground Storage Tank
R5	11/04/2024	01:21 PM	AST-B03-01@3"	0.4	N.S	N.O	Aboveground Storage Tank
R6	11/04/2024	01:24 PM	AST-B04@3"	0.4	N.S	N.O	Aboveground Storage Tank
R7	11/04/2024	01:30 PM	PW-B01@6'	0.9	N.S	N.O	Produced Water Tank
R8	11/04/2024	01:31 PM	PW-B01-01@6'	0.7	N.S	N.O	Produced Water Tank
R9	11/04/2024	01:32 PM	PW-N01@5'	0.7	N.S	N.O	Produced Water Tank
R10	11/04/2024	01:33 PM	PW-N01-01@5'	0.6	N.S	N.O	Produced Water Tank
R11	11/04/2024	01:37 PM	PW-E01@5'	0.6	N.S	N.O	Produced Water Tank
R12	11/04/2024	01:38 PM	PW-S01@5'	0.7	N.S	N.O	Produced Water Tank
R13	11/04/2024	01:39 PM	PW-W01@5'	0.8	N.S	N.O	Produced Water Tank
R14	11/04/2024	01:45 PM	PW-B02@6'	1.5	N.S	N.O	Produced Water Tank

#	Sample Date	Sample Time	Soil Sample ID	PID Readings	Visual	Olfactory	Equipment Type
R15	11/04/2024	01:46 PM	PW-B02-01@6'	1.5	N.S	N.O	Produced Water Tank
R16	11/04/2024	01:58 PM	PW-N02@5'	1.1	N.S	N.O	Produced Water Tank
R17	11/04/2024	01:59 PM	PW-E02@5'	1.2	N.S	N.O	Produced Water Tank
R18	11/04/2024	01:51 PM	PW-S02@5'	1.3	Slight HC Staining	N.O	Produced Water Tank
R19	11/04/2024	01:52 PM	PW-S02-01@5'	1.2	Slight HC Staining	N.O	Produced Water Tank
R20	11/04/2024	02:00 PM	PW-W02@5'	1.2	N.S	N.O	Produced Water Tank
R21	11/04/2024	02:05 PM	MH-B01@3"	0.6	N.S	N.O	Meter House
R22	11/04/2024	02:09 PM	ECD-B01@3"	0.9	N.S	N.O	Emissions Control Device
R23	11/04/2024	02:10 PM	ECD-B02@3"	0.5	N.S	N.O	Emissions Control Device
R24	11/04/2024	02:15 PM	AST-BG01@3"	0.7	N.S	N.O	Background
R25	11/04/2024	02:18 PM	AST-BG02@3"	1.2	N.S	N.O	Background
R26	11/04/2024	02:20 PM	AST-BG03@3"	0.3	N.S	N.O	Background
R27	11/04/2024	03:15 PM	SEP-B01@3"	0.7	N.S	N.O	Separator
R28	11/04/2024	03:16 PM	SEP-B02@4'	1.0	N.S	N.O	Separator
R29	11/12/2024	11:06 PM	SEP-B01-01@3"	0.3	N.S	N.O	Separator
R30	01/09/2025	09:26 AM	PW-S03@5'	0.7	N.S	N.O	Produced Water Tank
R31	01/09/2025	09:35 AM	PW-B03@6'	1.5	N.S	N.O	Produced Water Tank
R32	01/09/2025	09:52 AM	AST-B05@2'	0.9	N.S	N.O	Aboveground Storage Tank
R33	01/09/2025	10:10 AM	PW-BG01@3'	1.2	N.S	N.O	Background
R34	01/09/2025	10:15 AM	PW-BG01@6'	1.6	N.S	N.O	Background
R35	01/09/2025	10:20 AM	PW-BG02@3'	0.9	N.S	N.O	Background
R36	01/09/2025	10:26 AM	PW-BG02@6'	1.3	N.S	N.O	Background
R37	01/09/2025	10:35 AM	PW-BG03@3'	1.7	N.S	N.O	Background
R38	01/09/2025	10:40 AM	PW-BG03@6'	1.5	N.S	N.O	Background
R39	01/29/2025	03:36 PM	PW-E03@5'	0.4	N.S	N.O	Produced Water Tank
R40	02/05/2025	01:05 PM	AST-B06@2'	1.9	N.S	N.O	Aboveground Storage Tank

Photo(s)

R1 - P1




facing north

R3 - P1



Bottom of AST Tank 2

R4 - P1



facing north

R6 - P1




Bottom of AST Tank 1

R7 - P1



facing north

R14 - P1




facing north

R21 - P1



facing north

R22 - P1



facing north

R24 - P1




facing north

R25 - P1



facing north

R26 - P1



facing north

R27 - P1



facing north

R28 - P1



facing north

R29 - P1



facing north

R30 - P1




facing south

R32 - P1



facing south

R33 - P1



facing south

R35 - P1



facing south

R37 - P1



facing south

R39 - P1



Facing south



facing north

Other observations regarding tanks

Summary

Was impacted soil identified?	No
Total number of soil samples field screened	40
Total number of soil samples collected	40
Highest PID Reading	1.9
Total number of soil samples submitted to lab for analysis	29
Was groundwater encountered during the investigation?	No
Measured depth to groundwater	
Was remedial groundwater removal conducted?	
Date Groundwater was encountered	
Commencement date of removal	
Sheen on groundwater?	
Free product observed?	
Volume of groundwater removed prior to sampling	
Volume of groundwater removed post sampling	
Total volume of groundwater removed	
Total number of groundwater samples collected	
Total number of groundwater samples submitted to lab for analysis	