



Site Diagram - Proposed Sampling


operator name (#): NOBLE ENERGY, INC. (Operator: 100322)





name (API/ID): Aurora USX AB25-25 (05-123-25954)

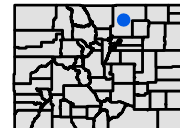
legal description: NWSW Sec. 25 T7N-R64W

city, county: Unincorporated, Weld County

lat/long: 40.540768 / -104.503180



-  Soil Sample: Collected by Previous Consultant (Locations to be Recharacterized)
-  Proposed Wellhead Delineation Soil Sample
-  Proposed Background Soil Sample
-  USGS Soil Type



Spatial data was collected using a small unmanned aircraft system. Illustration discrepancies may be present in this diagram due to the inherent limitations of data accuracy for both project data and the underlying aerial imagery. The position of illustrated data may have been manually adjusted to align with the aerial imagery in a manner more representative of field conditions for presentation purposes only.