






WH-FS-01@6'
 (05/25/2023)
 PID = 1.6 ppm

BH01

Legend

-  Proposed Soil Boring Location
-  Soil Sample Location – Lab Analyzed (Collected via Trimble GPS)
-  Soil Sample Location – Lab Analyzed (Collected via Trimble GPS)

Notes

- 1) All locations are approximate unless otherwise noted.
- 2) Buried infrastructure has been spatially projected.
- 3) Analytical results below laboratory detection limits or within compliance of ECMC Table 915-1 not shown.

GPS – Global Positioning System
 ppm – parts per million




Image Source: Google Earth; Google 2020

DATE:	12/10/2024
DESIGNED BY:	JW
DRAWN BY:	S. Anderson



TASMAN
 GEOSCIENCES

Tasman Geosciences, Inc.
 6855 W 119th Avenue
 Broomfield, CO 80020

Noble Energy, Inc. – DJ Basin
UNI UPR C25-6
 SENW, Section 25, Township 4 North, Range 64 West
 Weld County, Colorado

Proposed Soil Boring
 Location Map