

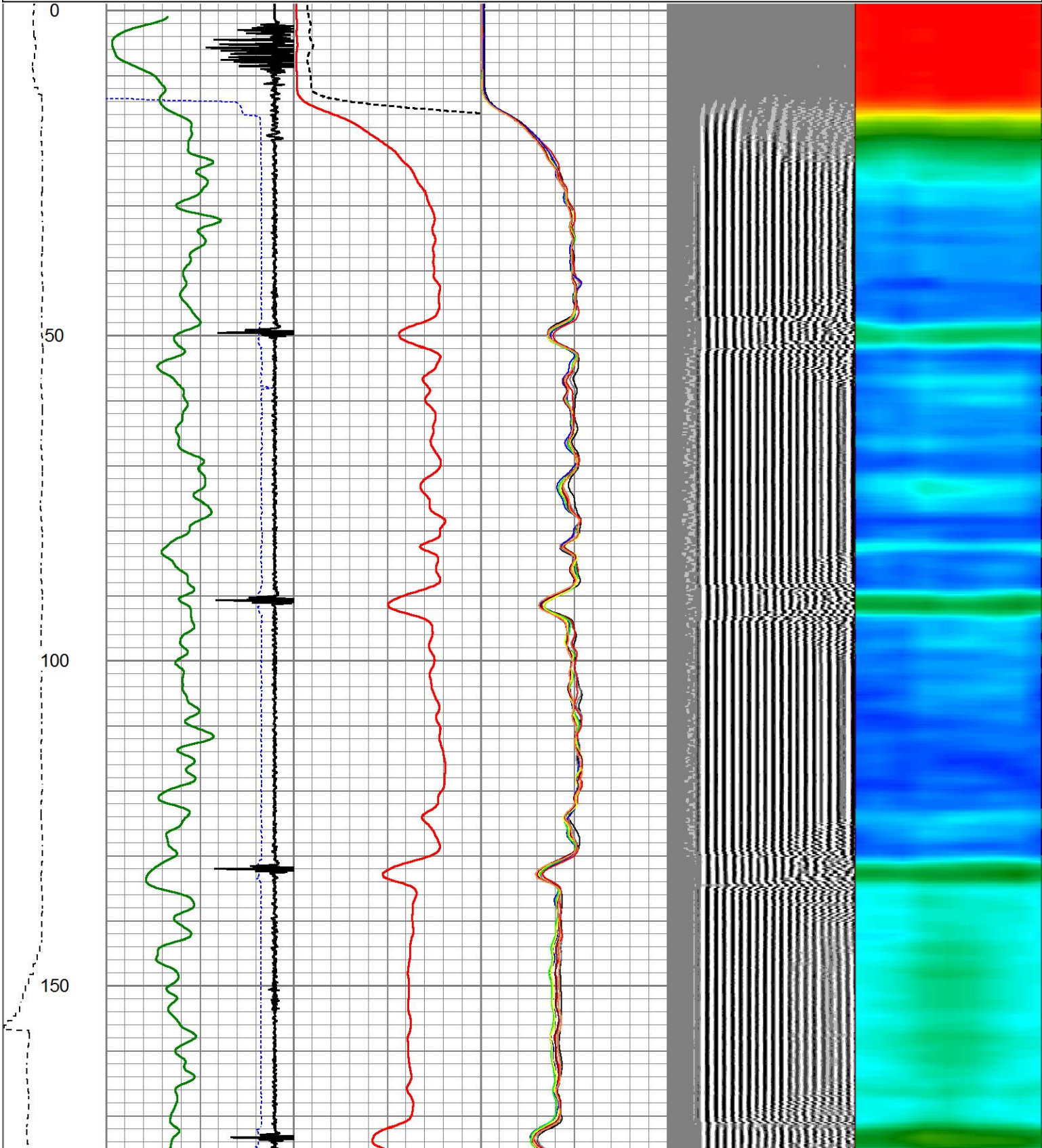


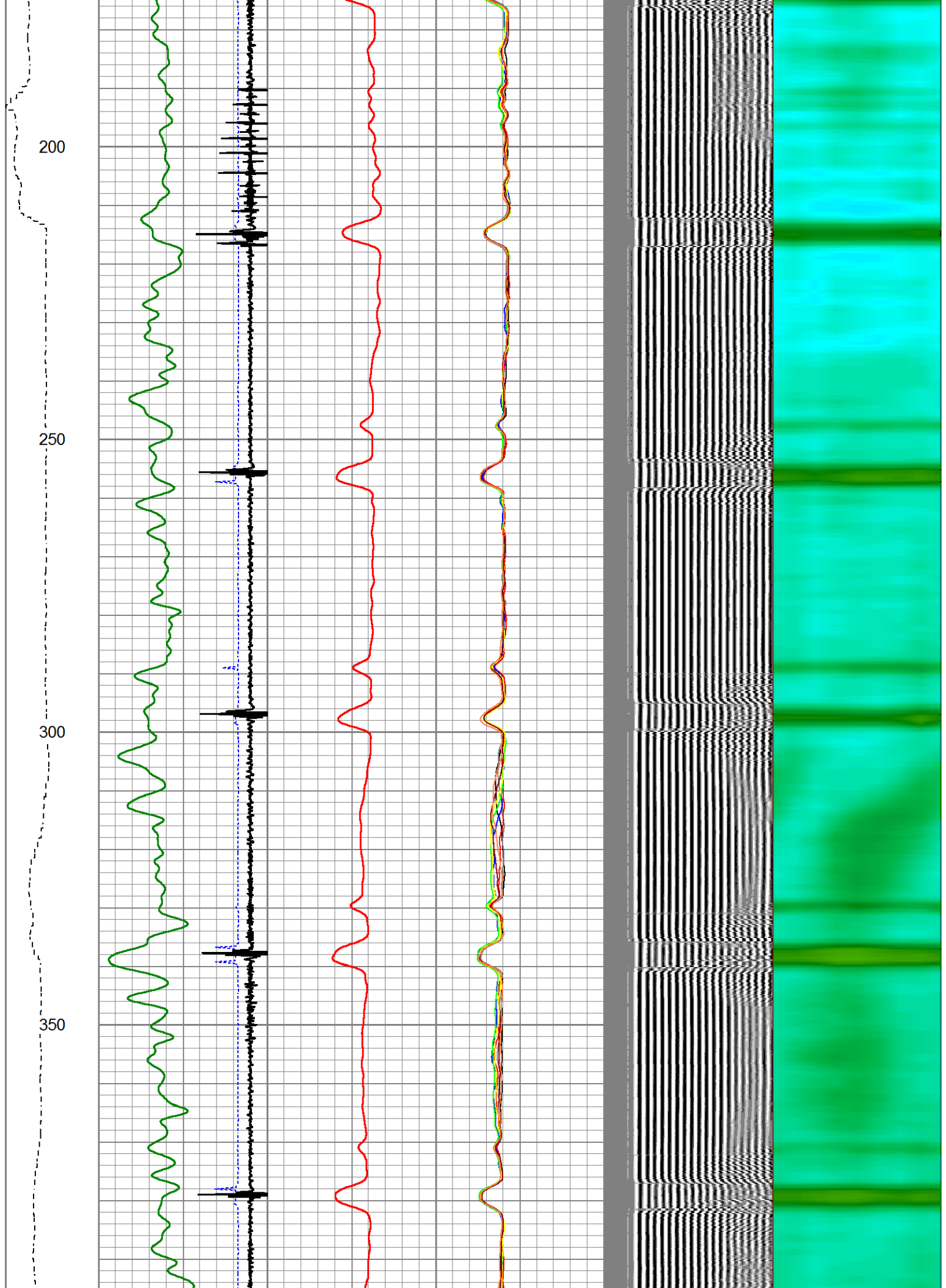
			CENT-1.69variable 1.69" Centrilizer Variable Length	2.88	1.69	15.00
Temp	13.93					
WVFS8	11.69		RBT-27SBT10 (Greeley Ext Temp) Probe 2.75" Radial with Integral Temperature Sub	9.39	2.75	
WVFS7	11.69					
WVFS6	11.69					
WVFS5	11.69					
WVFS4	11.69					
WVFS3	11.69					
WVFS2	11.69					
WVFS1	11.69					
WVF3FT	11.69					
WVF5FT	10.69					
HEADVOLT	7.44					
WVFCAL	7.44					
			CENT-1.69variable 1.69" Centrilizer Variable Length	2.88	1.69	15.00
CCL	3.63					
			GR-27GRL10 (27GRL10-XXXX) 2-3/4" Probe Gamma Ray	4.56	2.75	50.00
GR	0.89					

Dataset: ione 4-8-2.db: field/well/run1/pass7  
 Total length: 20.71 ft  
 Total weight: 85.00 lb  
 O.D.: 2.75 in

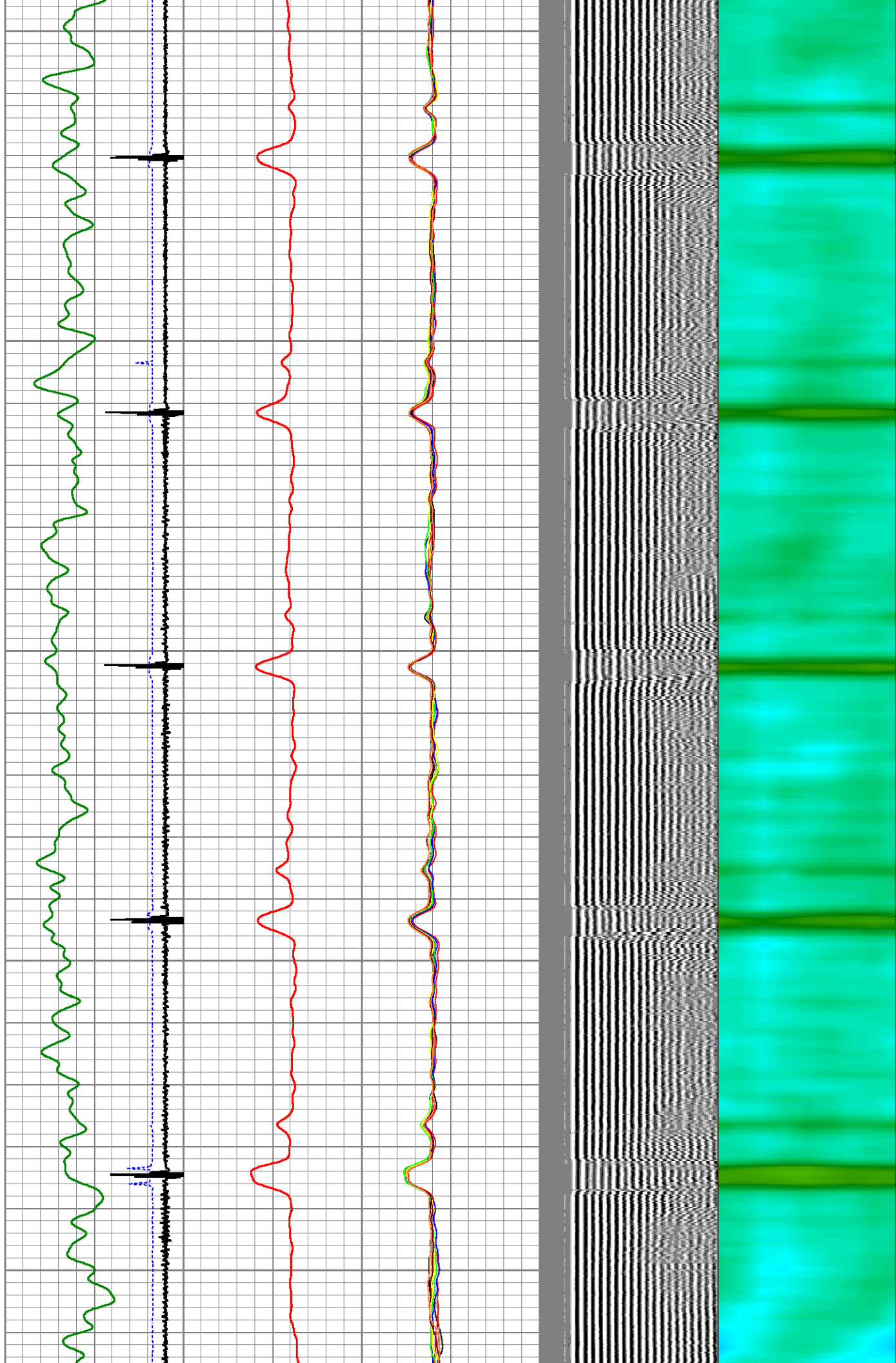
Database File ione 4-8-2.db  
 Dataset Pathname pass7  
 Presentation Format ips\_rbtcolorcivitas  
 Dataset Creation Wed Mar 12 10:15:44 2025  
 Charted by Depth in Foot scaled 1:240

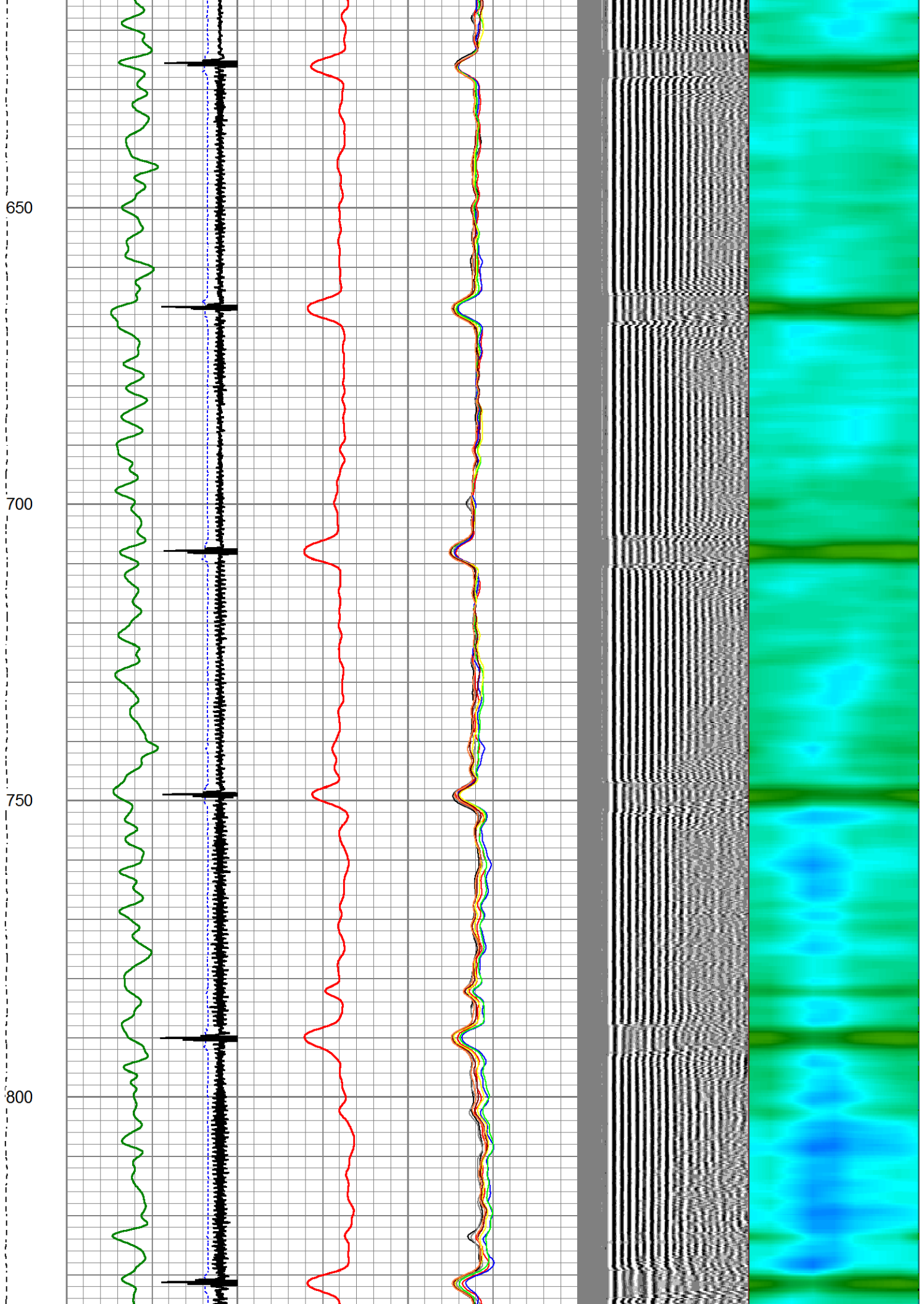
LSPD	650	TT (usec)	150	0	AMP (mV)	100	0	AMPS1	150	200	VDL (usec)	1200	1	Cement Map	8
(ft/min)	-9	CCL	1		AMPLIFIED		0	AMPS2	150						
0	250	0	GR (GAPI)	200	0	(mV)	20	0	AMPS3	150					
		200	GR (GAPI)	400				0	AMPS4	150					
								0	AMPS5	150					
								0	AMPS6	150					
								0	AMPS7	150					
								0	AMPS8	150					






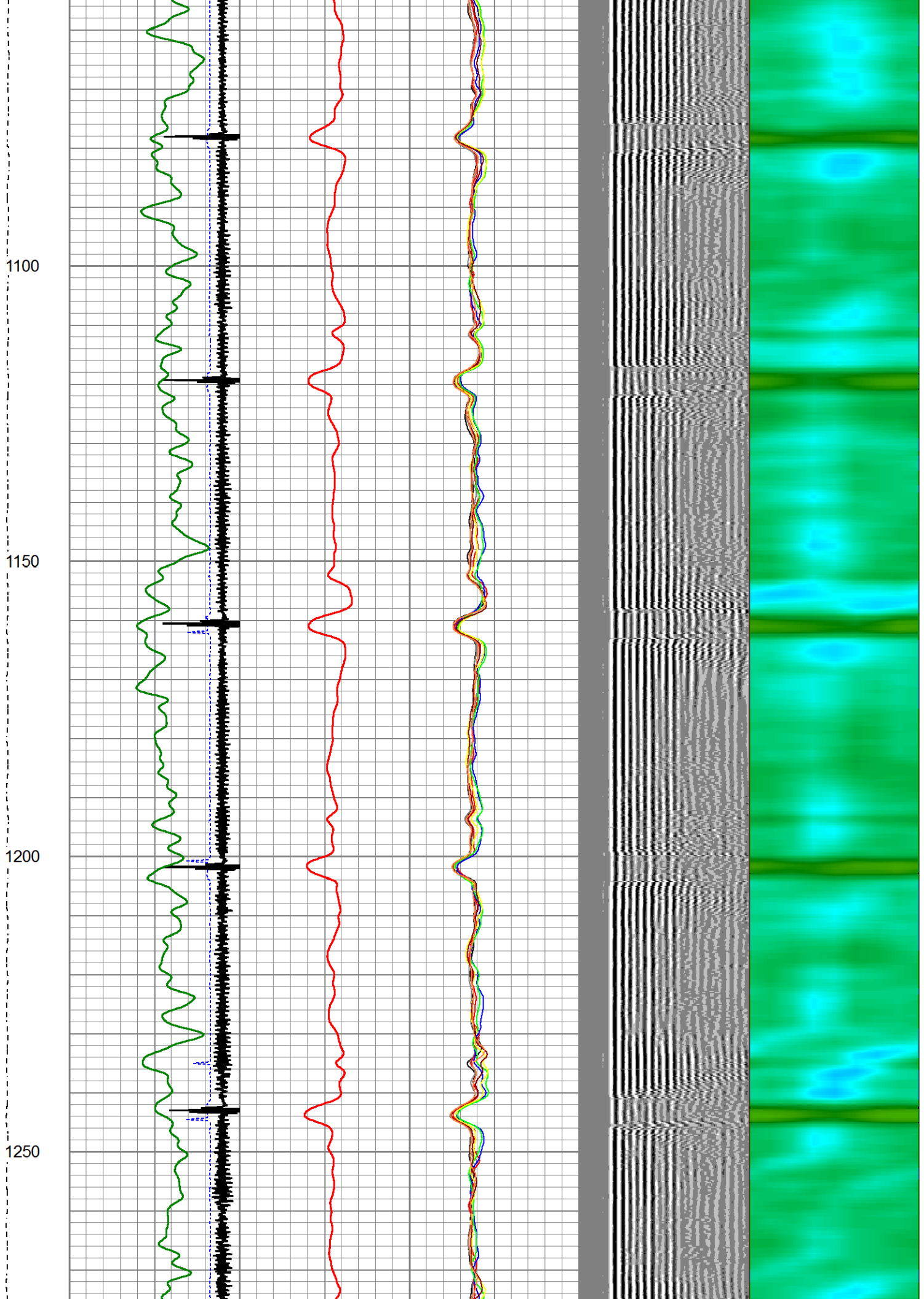
400  
450  
500  
550  
600





850  
900  
950  
1000  
1050






1300


1350

1400

1450



1500  
1550  
1600  
1650  
1700




1750

1800

1850

1900



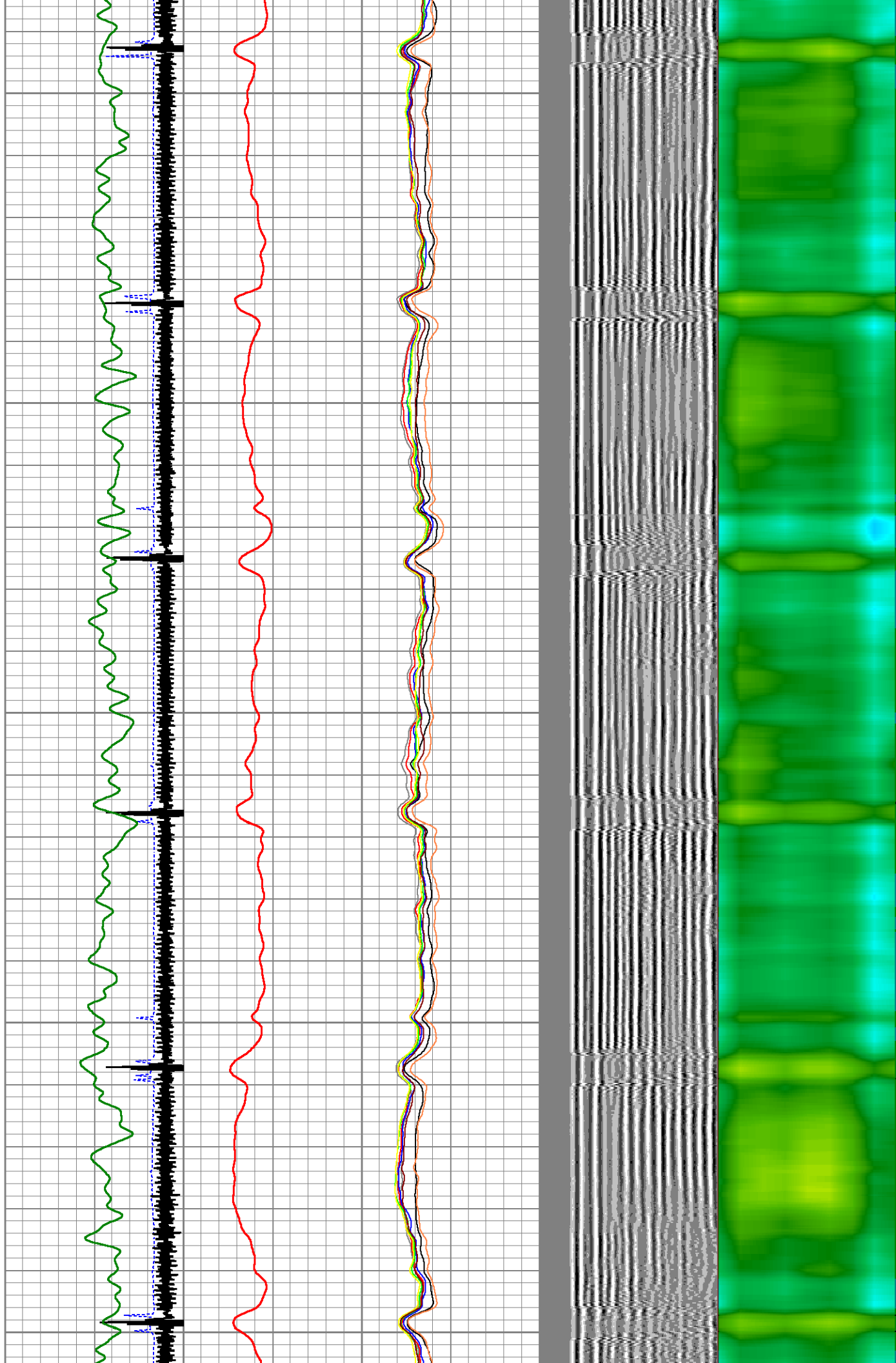
1950

2000

2050

2100

2150




2200

2250

2300

2350

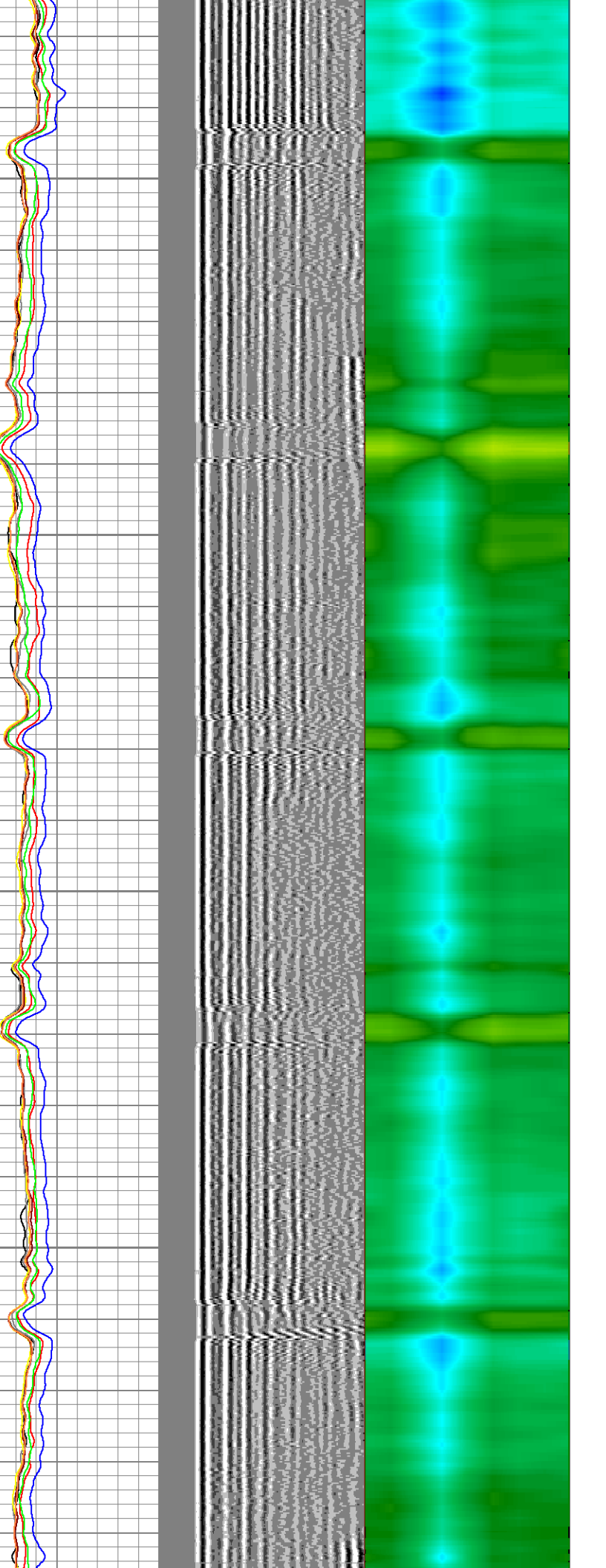
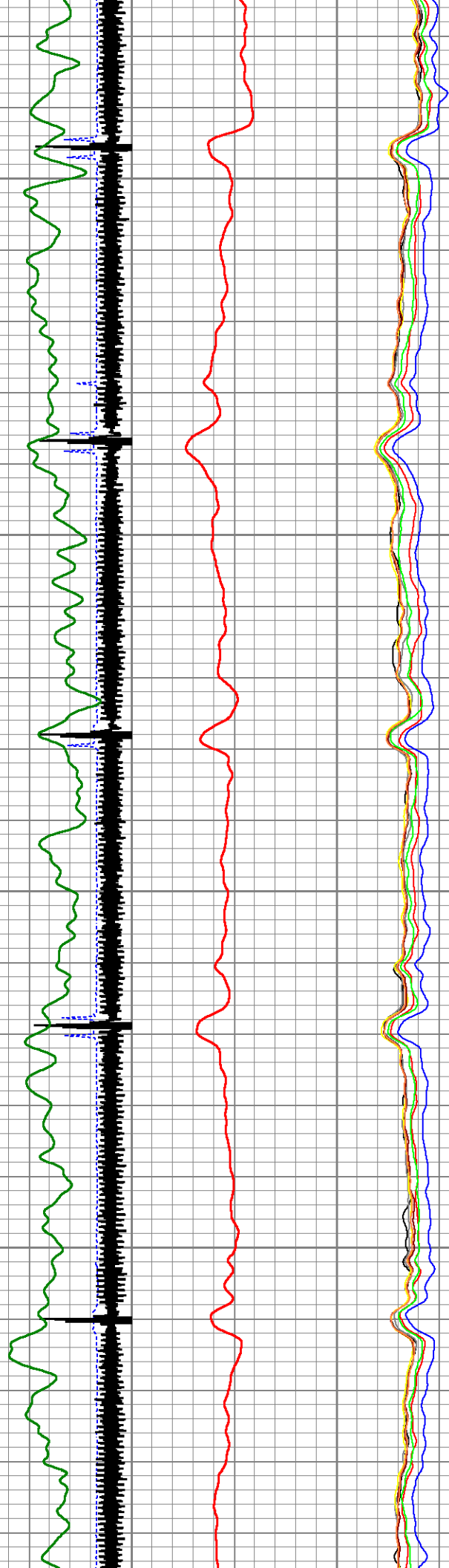


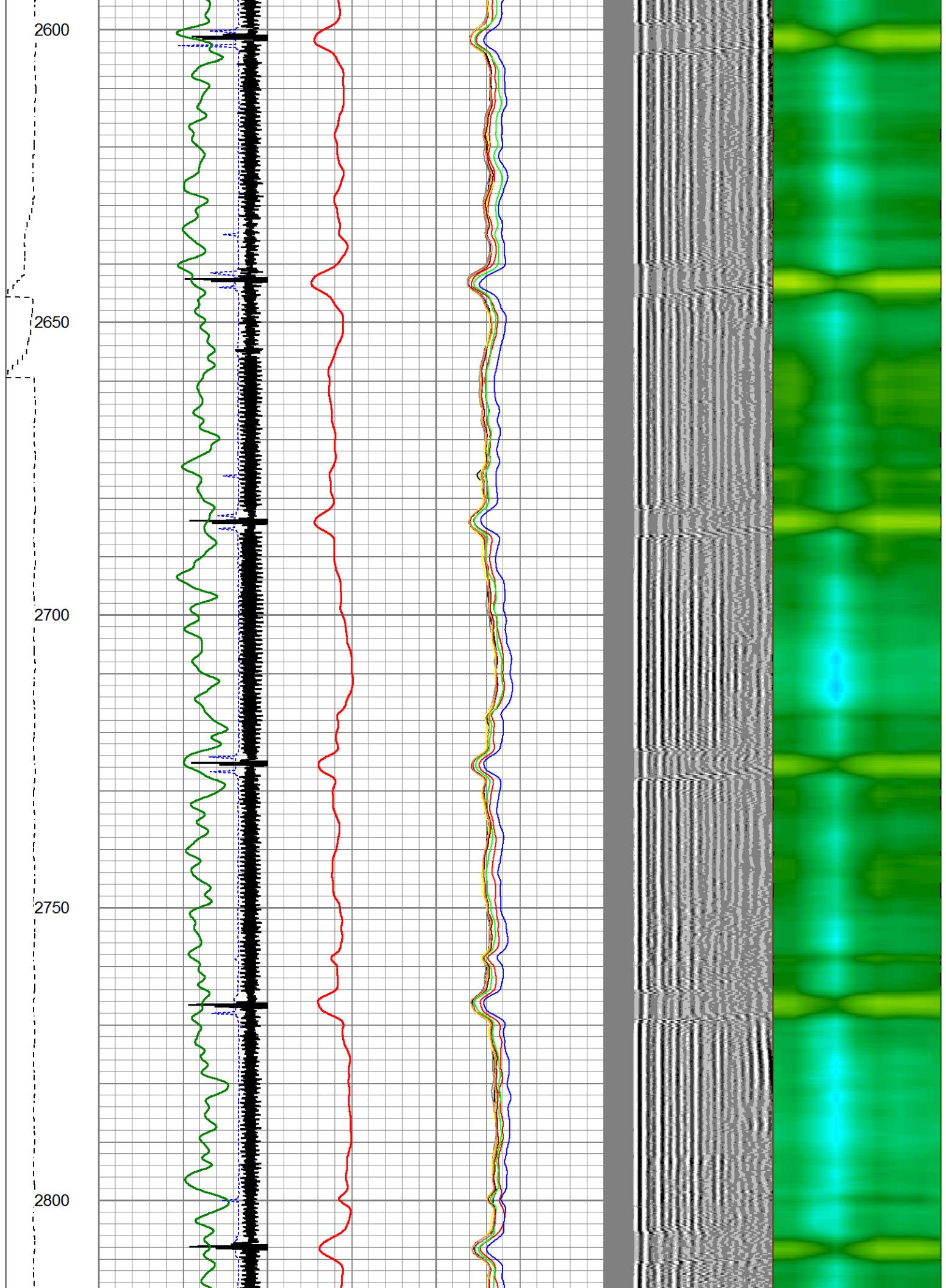
2400

2450

2500

2550



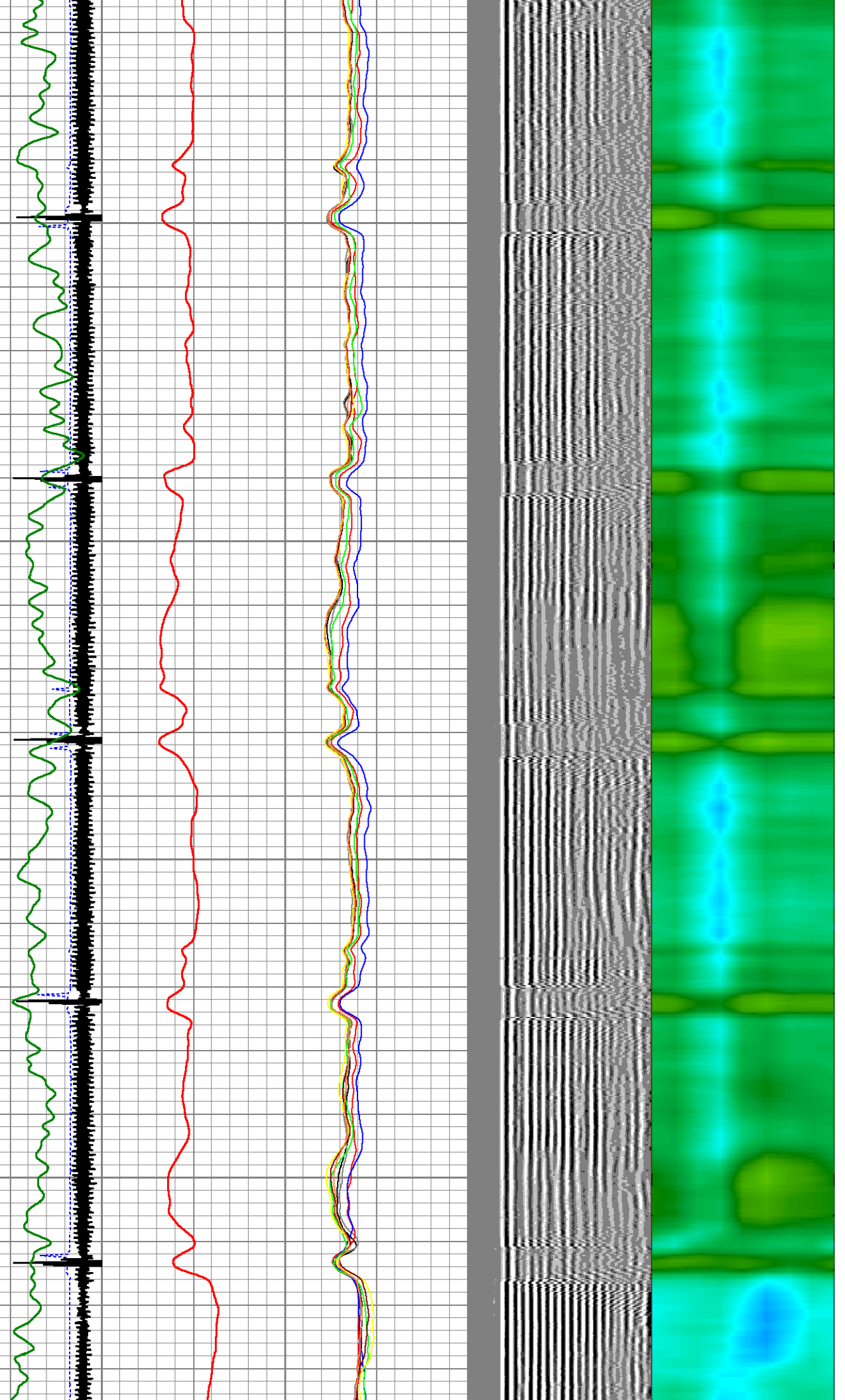


2850


2900

2950

3000



3050  
3100  
3150  
3200  
3250




3300

3350

3400

3450




3500


3550

3600

3650



3700  
3750  
3800  
3850  
3900




3950

4000

4050

4100



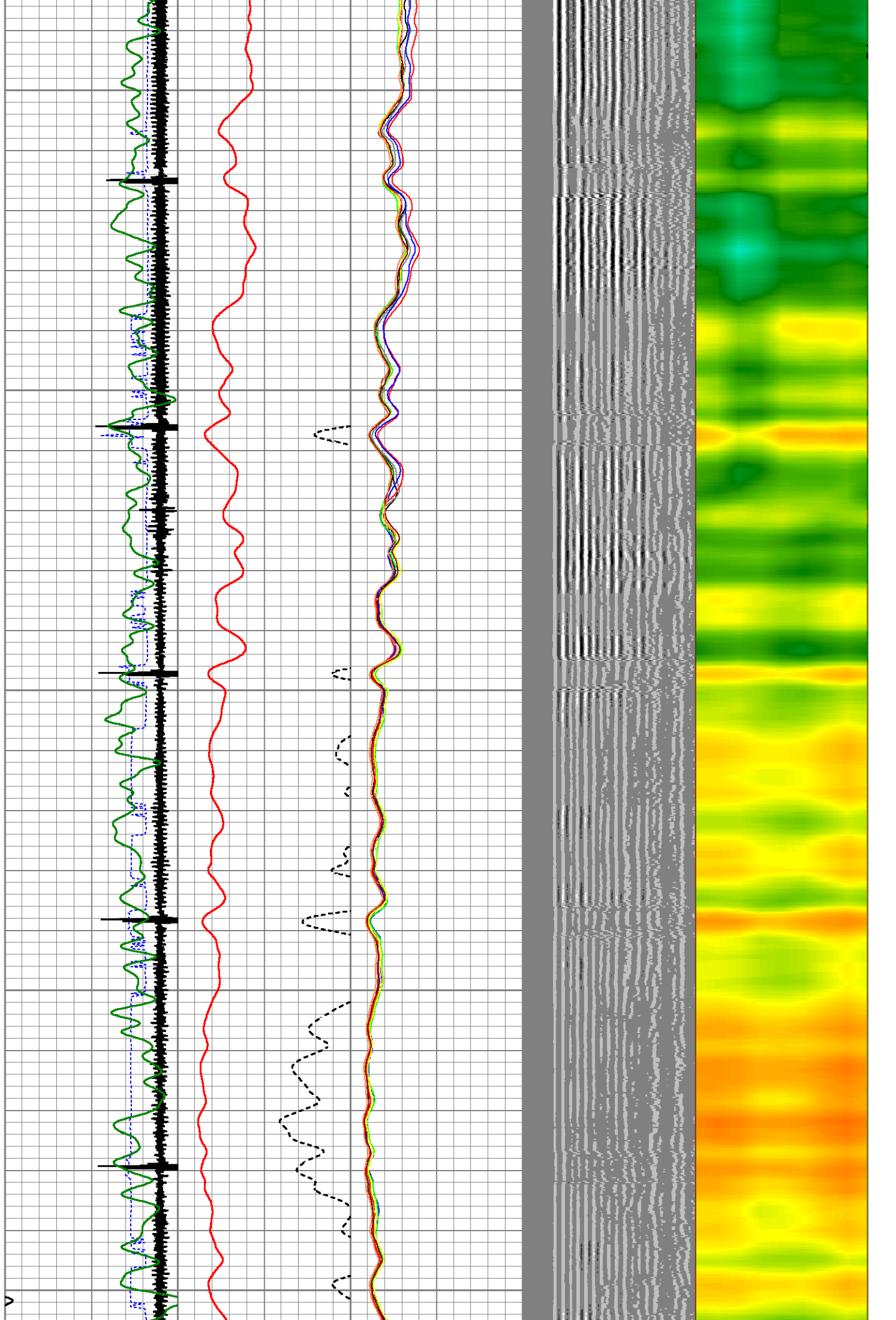
4150

4200

4250

4300

4350

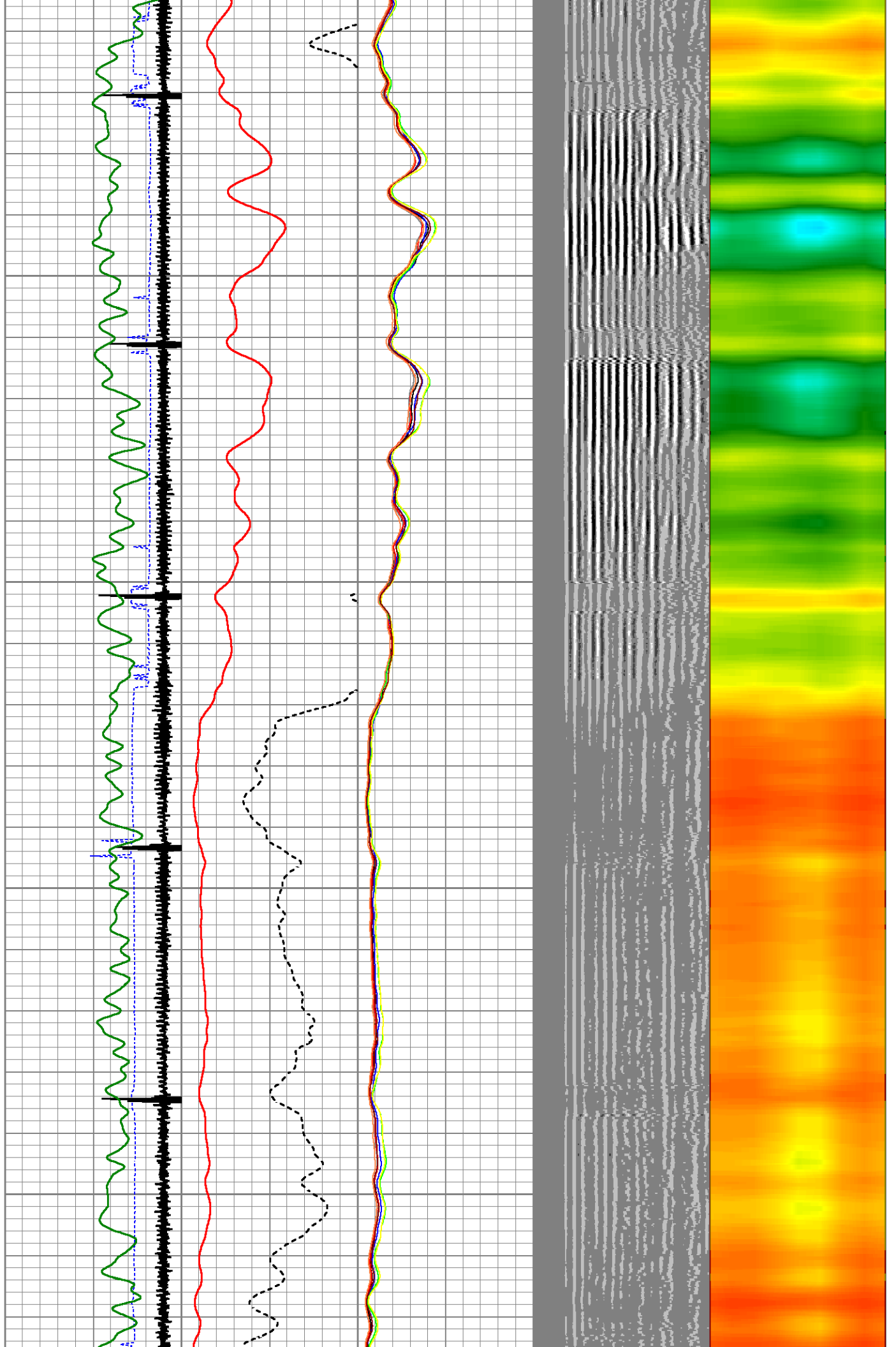


4400

4450

4500

4550

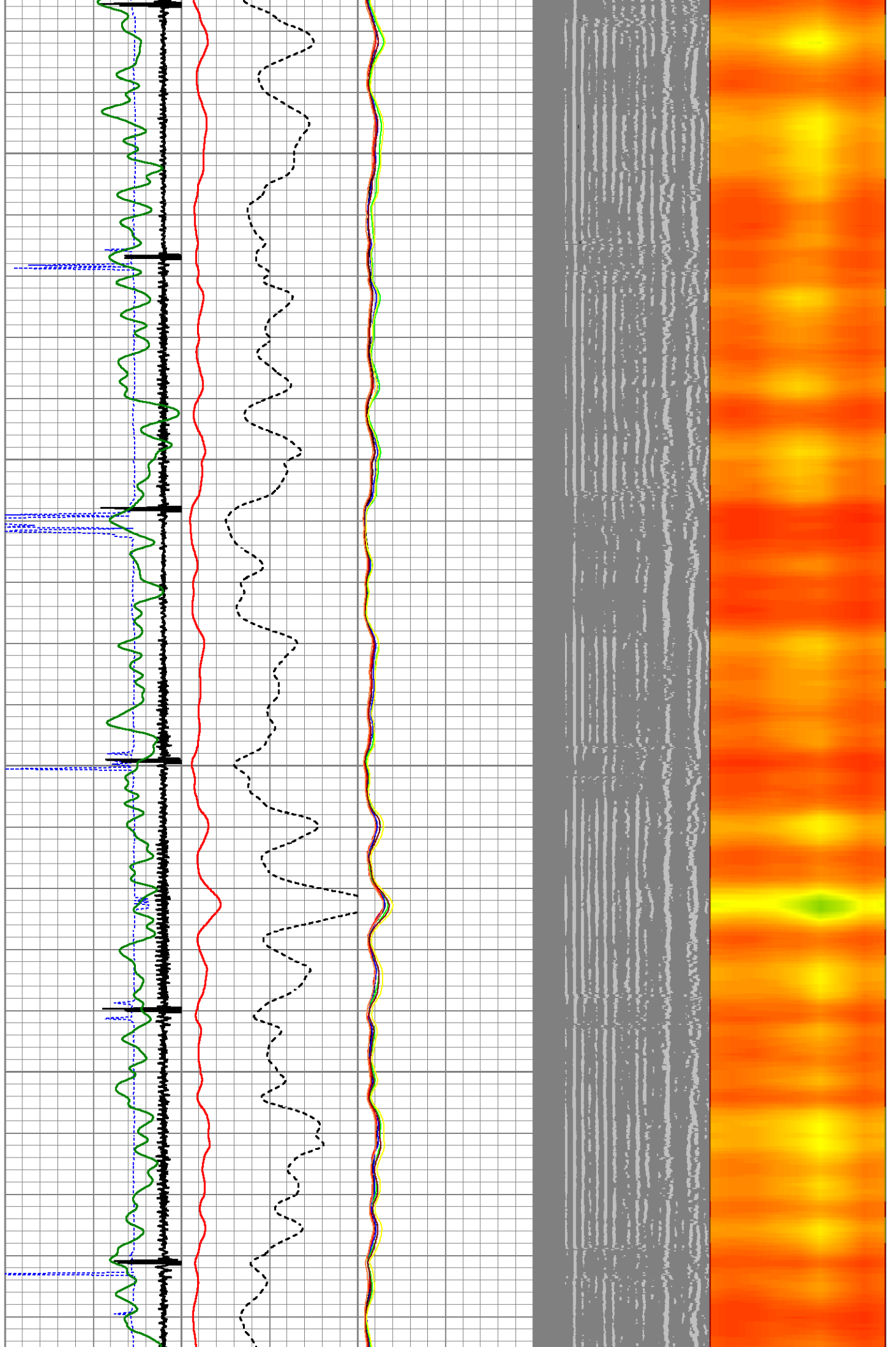


4600

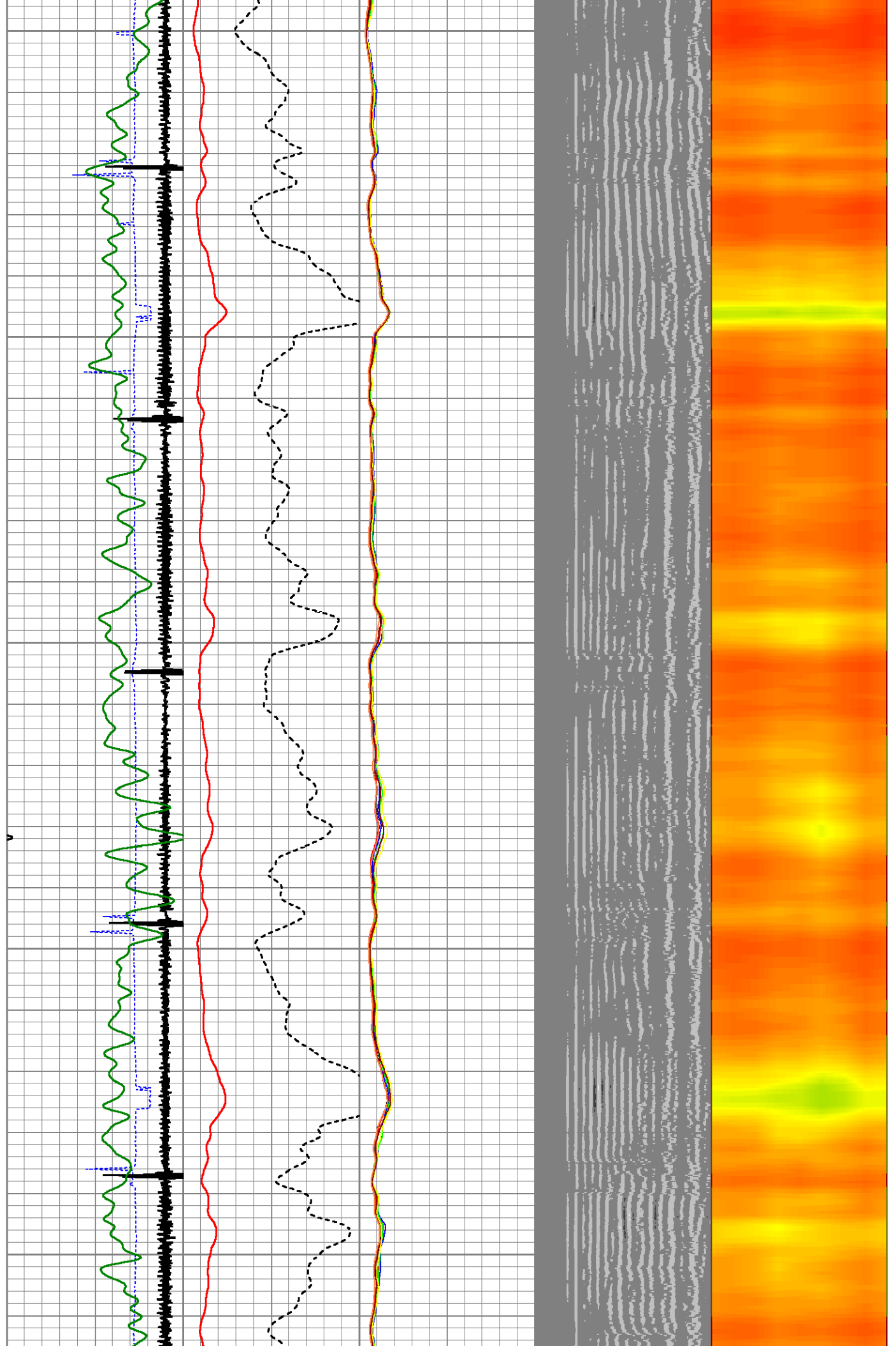
4650

4700

4750



4800  
4850  
4900  
4950  
5000

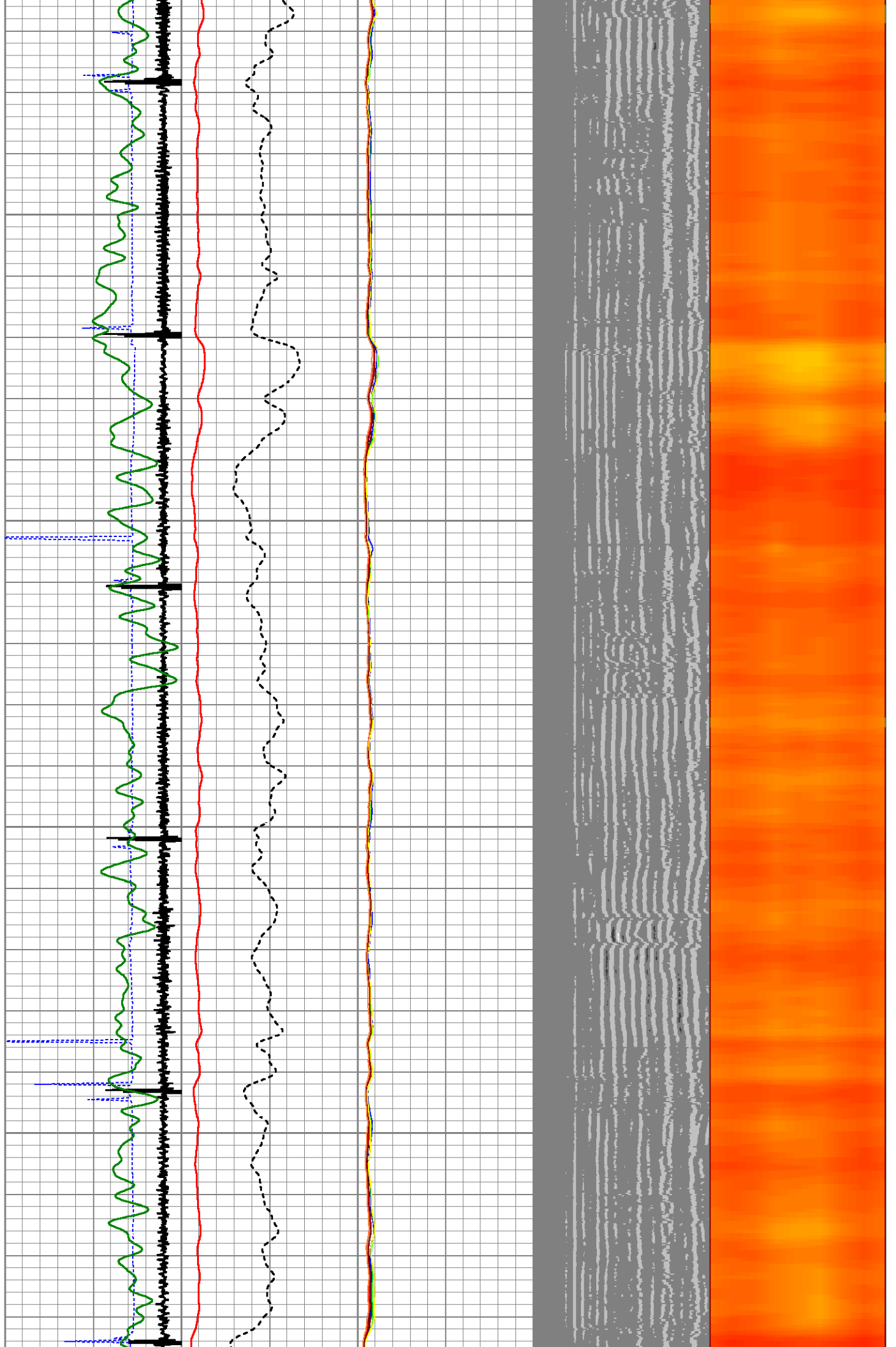


5050

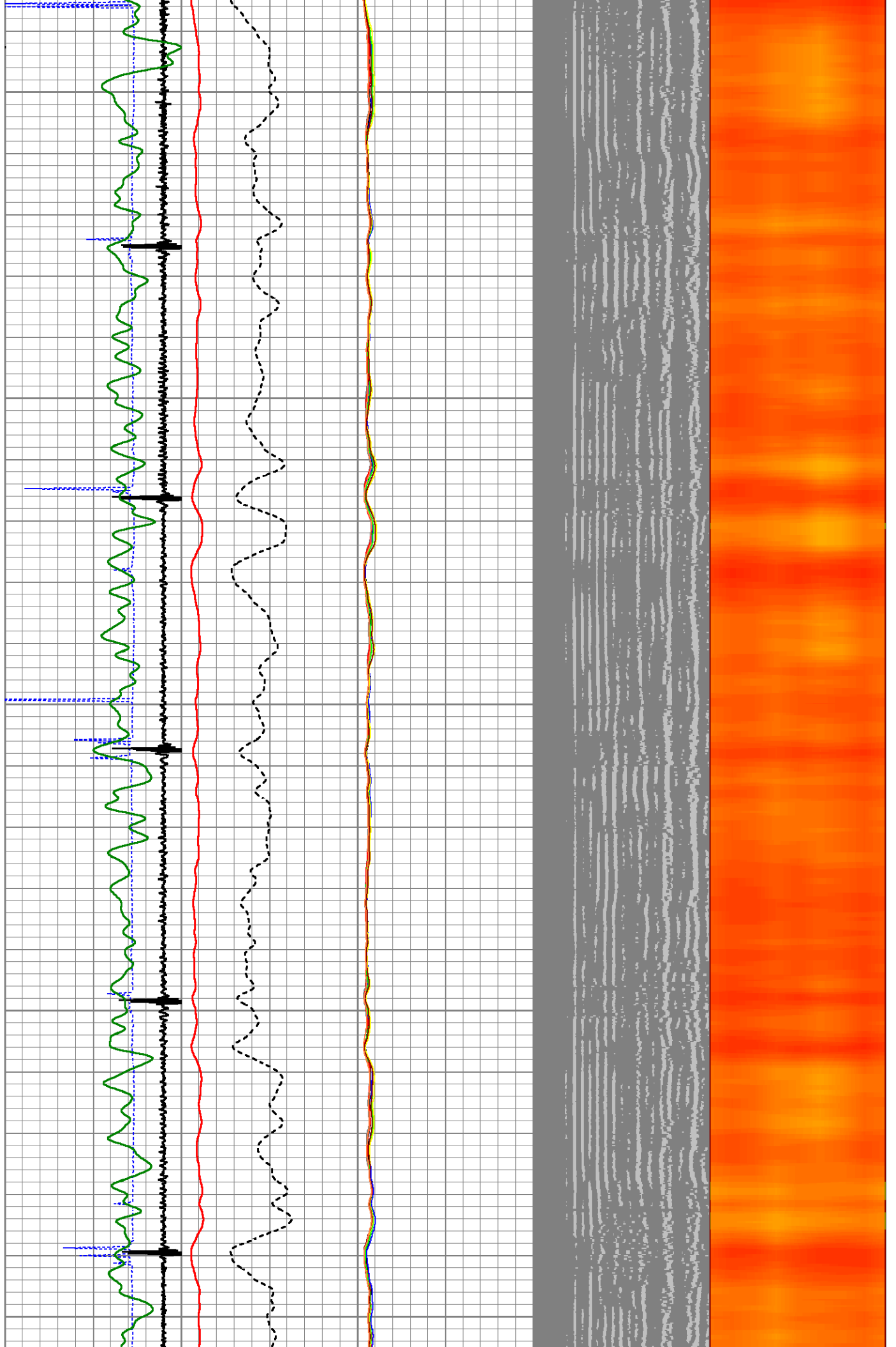
5100

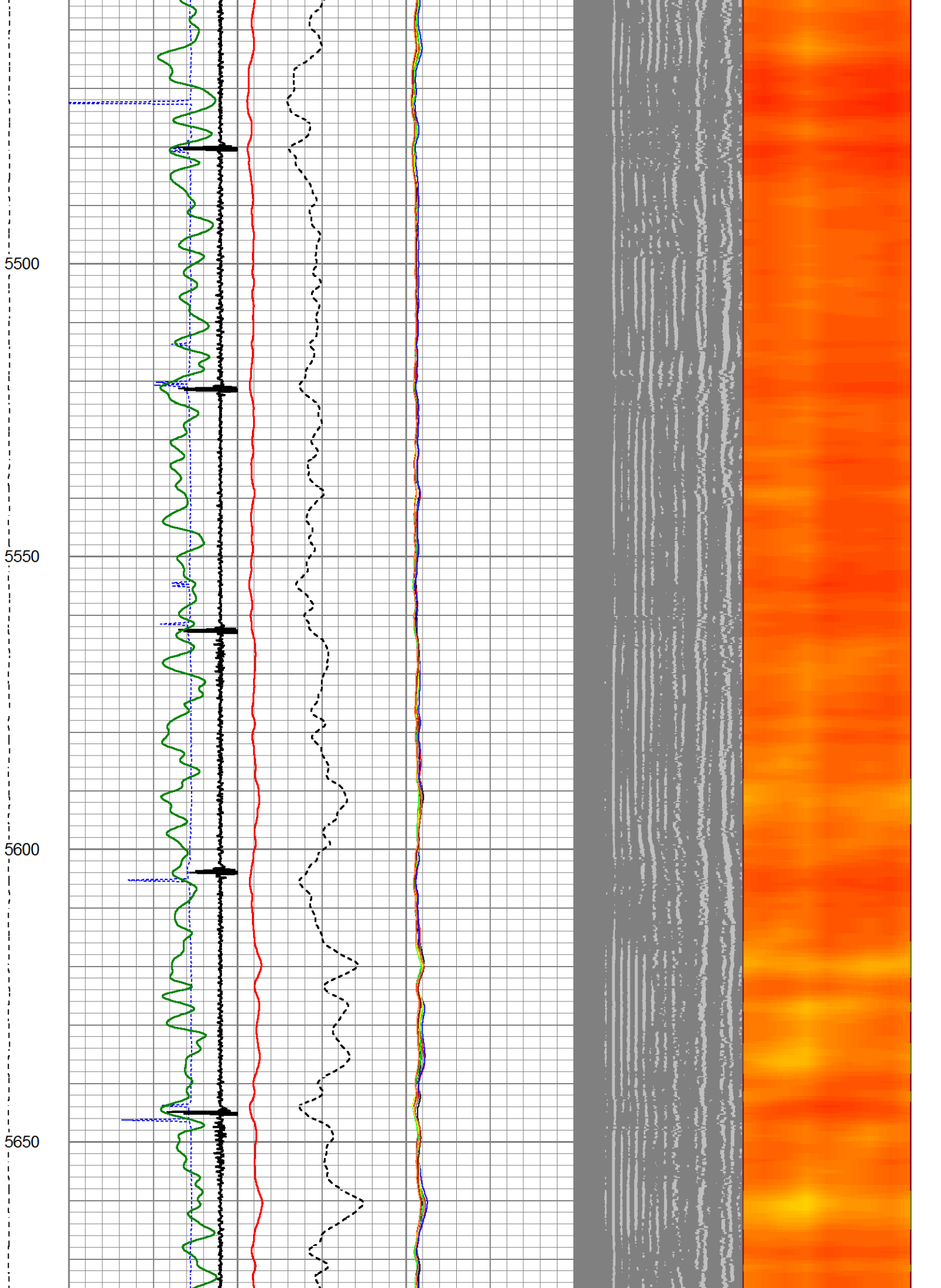
5150

5200



5250  
5300  
5350  
5400  
5450



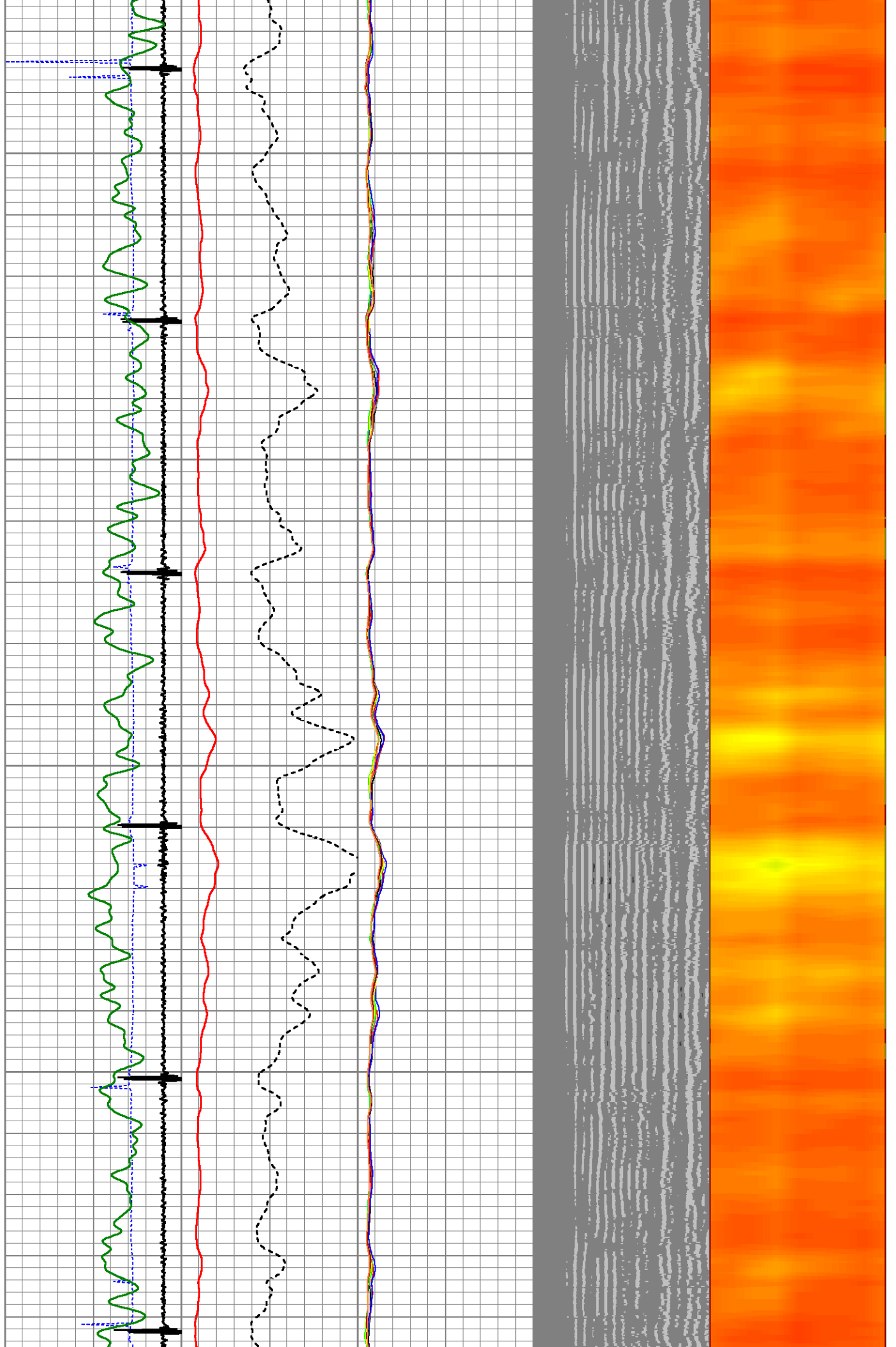


5700

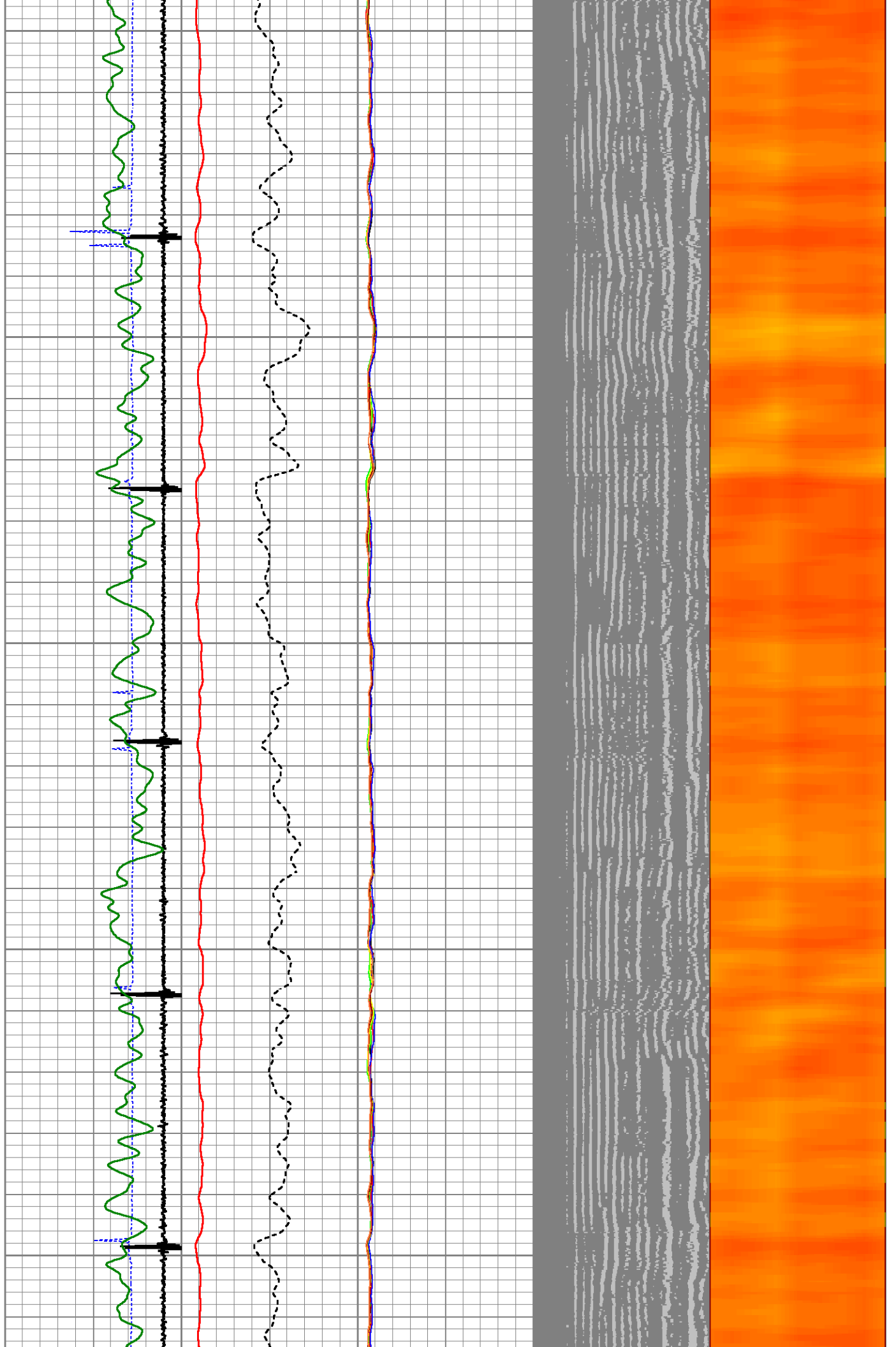
5750

5800

5850



5900  
5950  
6000  
6050  
6100

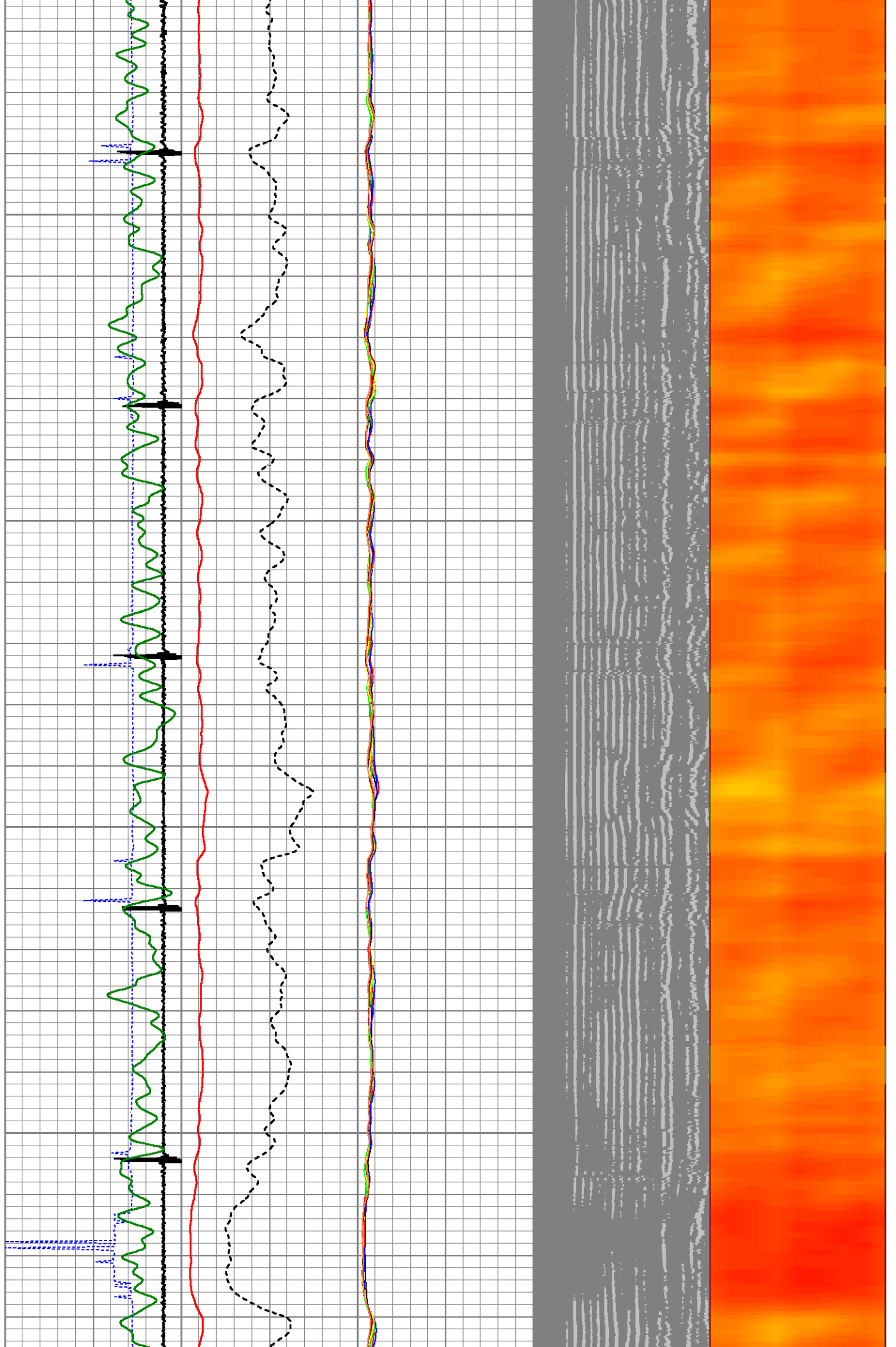


6150


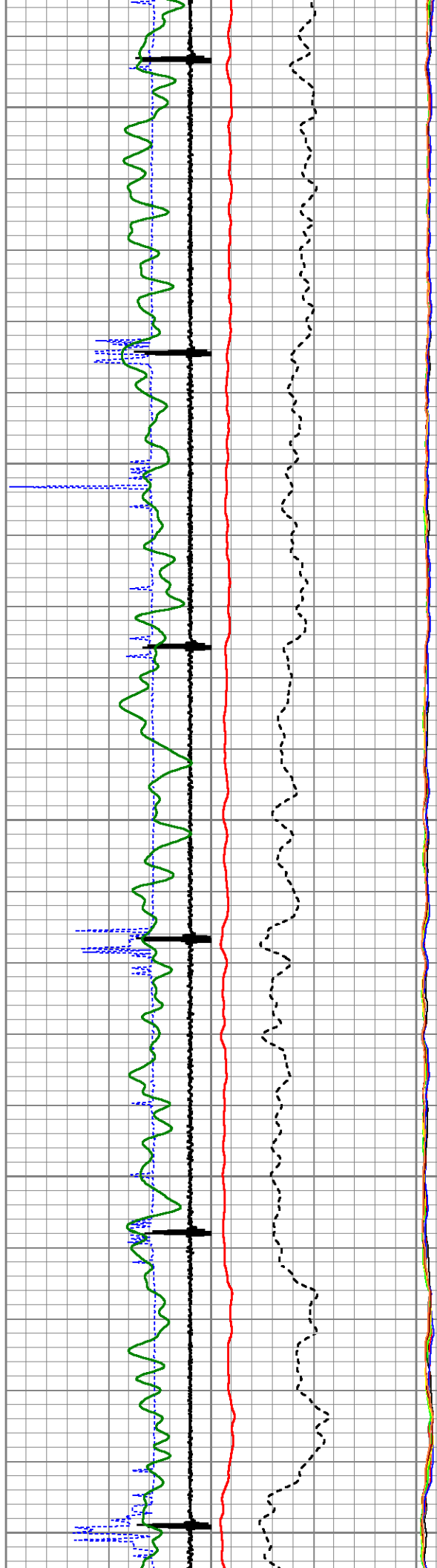
6200

6250

6300



6350  
6400  
6450  
6500  
6550


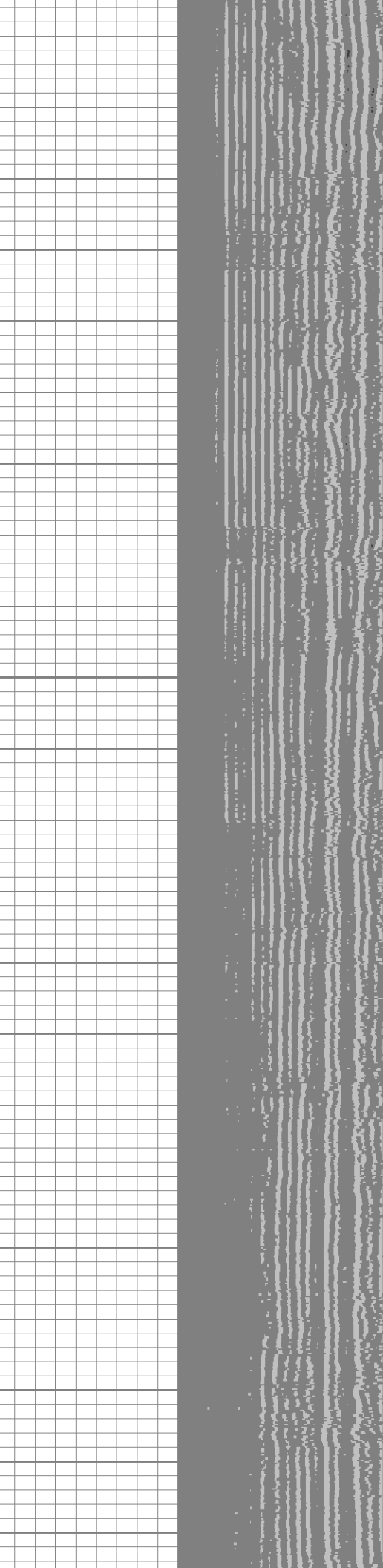
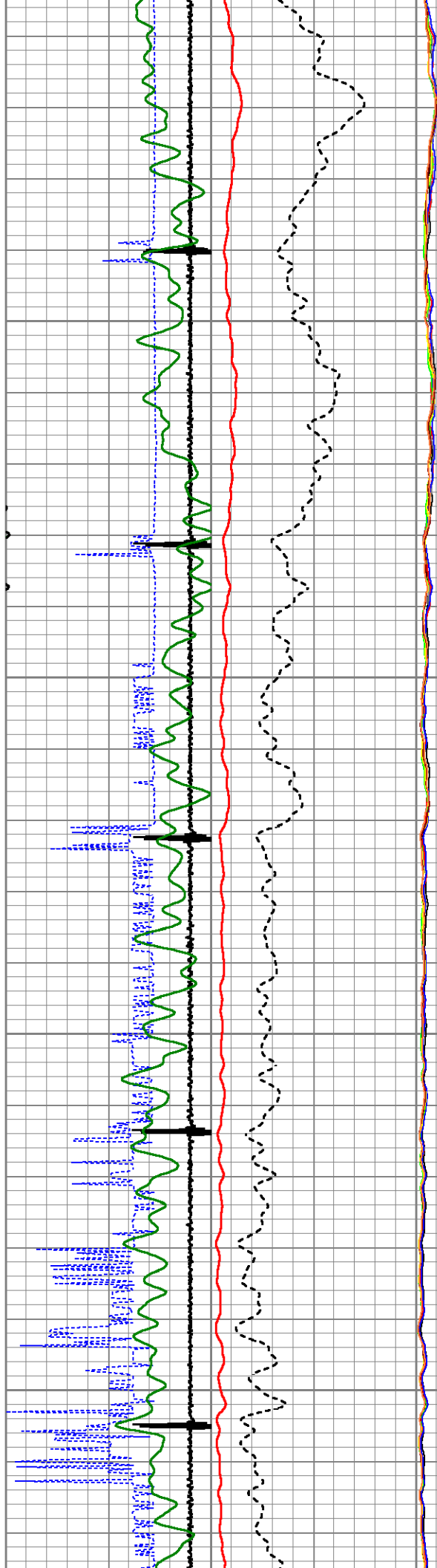


6600

6650

6700

6750

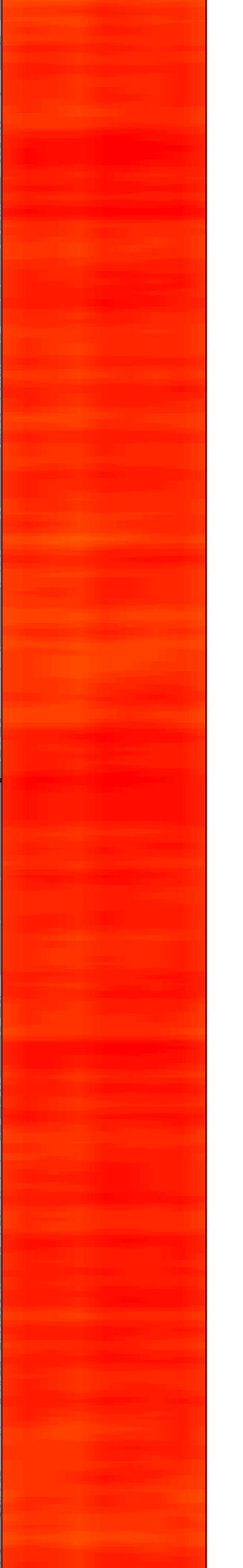

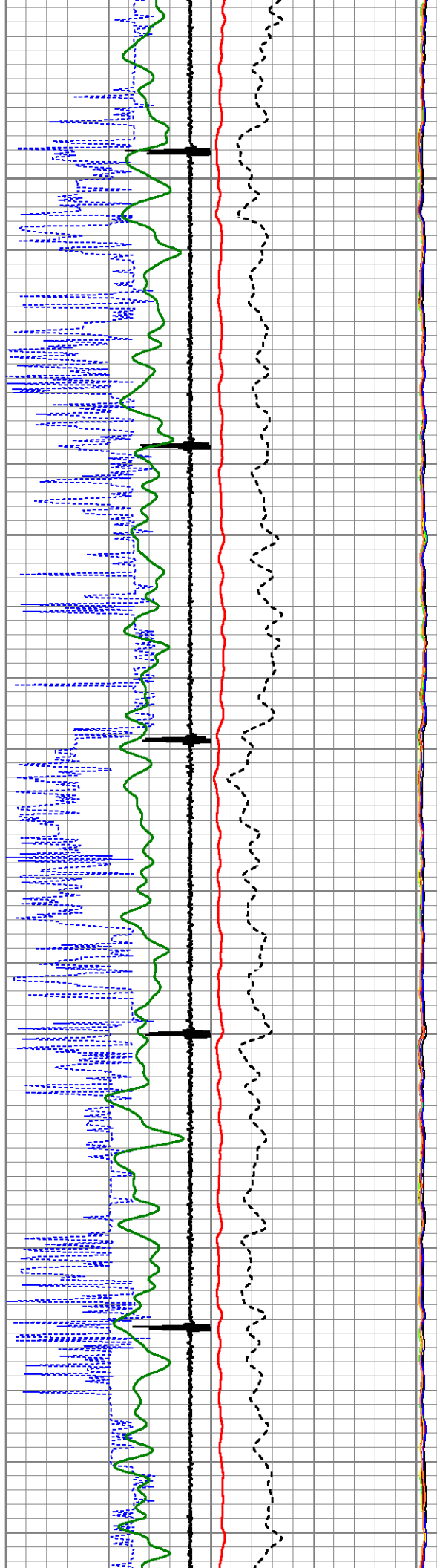


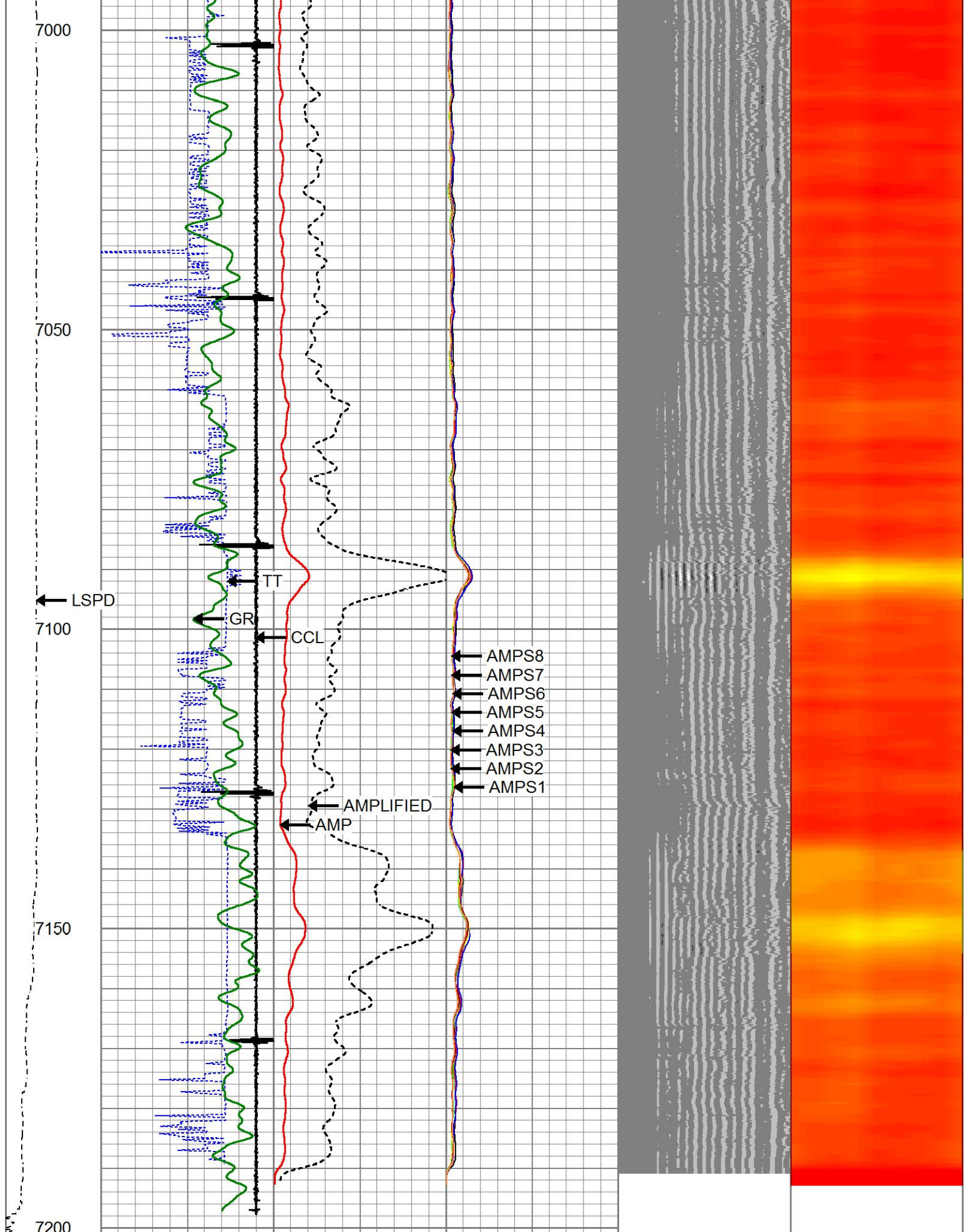
6800

6850

6900

6950





LSPD	650	TT (usec)	150	0	AMP (mV)	100	0	AMPS1	150	200	VDL (usec)	1200	1	Cement Map	8
(ft/min)	-9	CCL	1		AMPLIFIED		0	AMPS2	150						
0	250	GR (GAPI)	200	0	(mV)	20	0	AMPS3	150						

200	GR (GAPI)	400
-----	-----------	-----

0	AMPS4	150
0	AMPS5	150
0	AMPS6	150
0	AMPS7	150
0	AMPS8	150

### Calibration Report

Database File     ione 4-8-2.db  
Dataset Pathname  pass7  
Dataset Creation   Wed Mar 12 10:15:44 2025

### Gamma Ray Calibration Report

Serial Number:           27GRL10-XXXX  
Tool Model:             27GRL10  
Performed:              (Not Performed)

Calibrator Value:        1.0                    GAPI

Background Reading:     0.0                    cps  
Calibrator Reading:     1.0                    cps

Sensitivity:             1.0000                GAPI/cps

### Segmented Cement Bond Log Calibration Report

Serial Number:           Greeley Ext Temp  
Tool Model:             27SBT10

Calibration Casing Diameter: 4.500            in  
Calibration Depth:       -3161.389        ft

### Master Calibration, performed (Derived):


	Raw (v)		Calibrated (mv)		Results	
	Zero	Cal	Zero	Cal	Gain	Offset
3'	0.000	0.668	0.800	81.196	120.330	0.800
CAL	0.000	0.704				
5'	0.000	0.682	0.800	81.196	117.954	0.800
SUM						
S1	0.000	0.684	0.000	81.196	118.668	-0.000
S2	0.000	0.599	0.000	81.196	135.603	-0.000
S3	0.000	0.614	0.000	81.196	132.190	-0.000
S4	0.000	0.592	0.000	81.196	137.067	-0.000
S5	0.000	0.710	0.000	81.196	114.354	-0.000
S6	0.000	0.705	0.000	81.196	115.254	-0.000
S7	0.000	0.674	0.000	81.196	120.470	-0.000
S8	0.000	0.635	0.000	81.196	127.906	-0.000

### Internal Reference Calibration, performed (Not Performed):

	Raw (v)		Calibrated (v)		Results	
	Zero	Cal	Zero	Cal	Gain	Offset
CAL	0.000	0.000	0.000	0.704	1.000	0.000

Air Zero Calibration, performed Wed Mar 12 07:51:05 2025:

	Raw (v)	Calibrated (v)	Results
	Zero	Zero	Offset
3'	0.000	0.000	0.000
5'	0.000	0.000	0.000
SUM			
S1	0.000	0.000	0.000
S2	0.000	0.000	0.000
S3	0.000	0.000	0.000
S4	0.000	0.000	0.000
S5	0.000	0.000	0.000
S6	0.000	0.000	0.000
S7	0.000	0.000	0.000
S8	0.000	0.000	0.000

	Company	CIVITAS	
	Well	IONE 4-8-2	
	Field	WATTENBERTG	
	County	WELD	
	State	CO	Country