
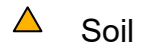


Proposed Soil Sample Map



4/24/2025, 3:03:54 PM

Remediation Tracking (Editable)



Remediation (ECMC Form 27)

● Highest Priority

● Low Priority

■ Spill/Release (ECMC Form 19)

Sample Location (Editable)

◆ Proposed Location

World Imagery

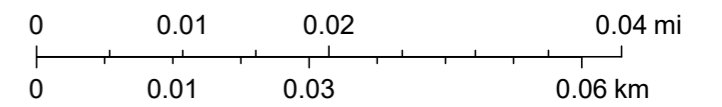
Low Resolution 15m Imagery

High Resolution 60cm Imagery

High Resolution 30cm Imagery

Citations

1:832



Maxar, Microsoft, Sources: Esri, TomTom, Garmin, FAO, NOAA, USGS, © OpenStreetMap contributors, and the GIS User Community