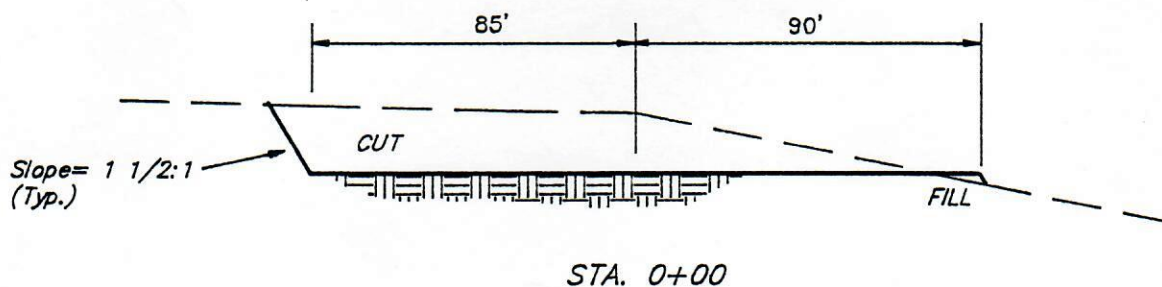
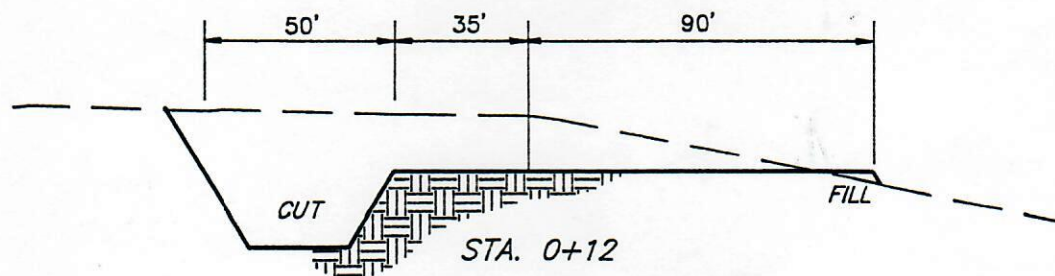
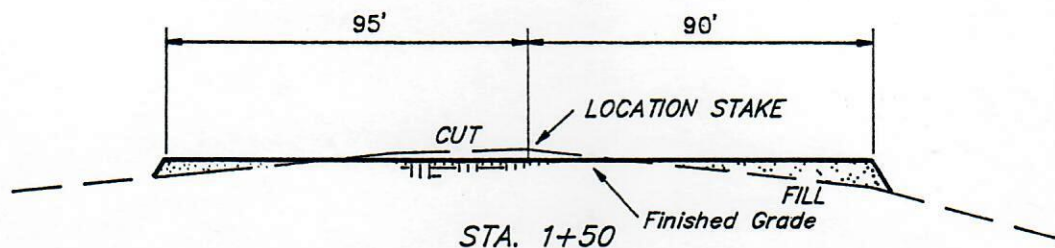
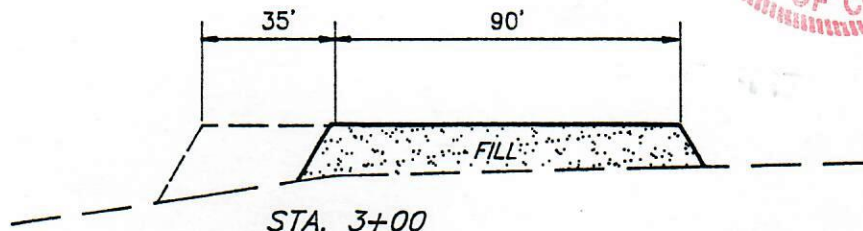



1" = 20'  
X-Section  
Scale  
1" = 50'

DATE: 6-12-94  
Drawn By: D.J.S.

SURVEY INFORMATION  
T 00375309 S FOR

SOUTH PICEANCE CREEK #3  
SECTION 19 T3S, R95W, 6th P.M.  
1980' FNL 1250' FWL



#### APPROXIMATE YARDAGES

CUT  
(6") Topsoil Stripping = 850 Cu. Yds.  
Remaining Location = 3,880 Cu. Yds.  
TOTAL CUT = 4,730 CU.YDS.  
FILL = 2,950 CU.YDS.

EXCESS MATERIAL AFTER  
5% COMPACTION = 1,630 Cu. Yds.  
Topsoil & Pit Backfill = 1,630 Cu. Yds.  
(1/2 Pit Vol.)  
EXCESS UNBALANCE = 0 Cu. Yds.  
(After Rehabilitation)

UINTAH ENGINEERING & LAND SURVEYING  
85 So. 200 East Vernal, Utah (801) 789-1017