



April 15, 2025

Mr. Drew Stormo  
HSE Advisor  
Occidental Petroleum Corporation  
501 N Division Blvd  
Platteville, Colorado 80651

Subject: **Form 4 Sundry Notice – Final Reclamation  
Kerr-McGee Oil & Gas Onshore LP (Operator: 47120)  
HSR-VAN SCHAACK 4-11, Location ID: 320424  
NWNW S11-T2S-R66W  
Adams County, Colorado**

Dear Mr. Stormo:

Ensolum, LLC (Ensolum) is contracted by Kerr McGee Oil & Gas Onshore LP (Kerr-McGee) to complete final reclamation services at plugged and abandoned (P&A) well sites located in Weld County, Colorado. The reclamation inspections were conducted in accordance with Colorado Energy and Carbon Management Commission (ECMC) Rule 1004.

### **FINAL RECLAMATION ASSESSMENT FINDINGS**

The former HSR-VAN SCHAACK 4-11 well (API: 05-001-09285) was P&A'd on September 12, 2016, as identified in Form 6, Document Number 401119006. On April 4, 2025, Ensolum conducted a final reclamation inspection for the former HSR-VAN SCHAACK 4-11 well pad (Location ID: 320424) and determined that the site is compliant with final reclamation requirements per ECMC Rule 1004.

During the inspection it was observed that the former HSR-VAN SCHAACK 4-11 well is located within an active residential construction site, under the operational control of Harper Brothers Construction. The associated tank battery located 0.1-mile north of the P&A'd well site, has since been reclaimed and is also located within the active construction site. All associated road base and equipment related to oil and gas activities have been removed from the well location. Ensolum personnel located the P&A wellhead location using a handheld Trimble DA2 Global Positioning System (GPS) unit and latitude and longitude coordinates obtained from the ECMC online database. A general Site Location Topographic Map is included as Figure 1; and the Site Map displaying the location of the reclaimed site on aerial imagery is included as Figure 2. Photographs of the P&A location were taken facing each cardinal direction from the P&A wellhead location. The photographic log is included as Attachment 1.

The previous land use for the former HSR-VAN SCHAACK 4-11 well is defined as a dryland farm field per ECMC document number #360775. The land use has changed and is now an active construction site for a residential subdivision. Based on rule 1004.d, a Form 4 Sundry Notice requesting final reclamation status has been prepared for the submittal to the ECMC. This letter will be included as an attachment to the electronic Form 4 submittal.

If you have any questions or need additional information, please do not hesitate to contact us.

Sincerely,

**Ensolum, LLC**



Trevor Hartwig  
Project Biologist  
303-817-2989  
thartwig@ensolum.com



Tanna Lyon  
Senior Scientist/Biologist  
970-509-0947  
tlyon@ensolum.com

Attachments:

Figure 1 - Site Location Topographic Map

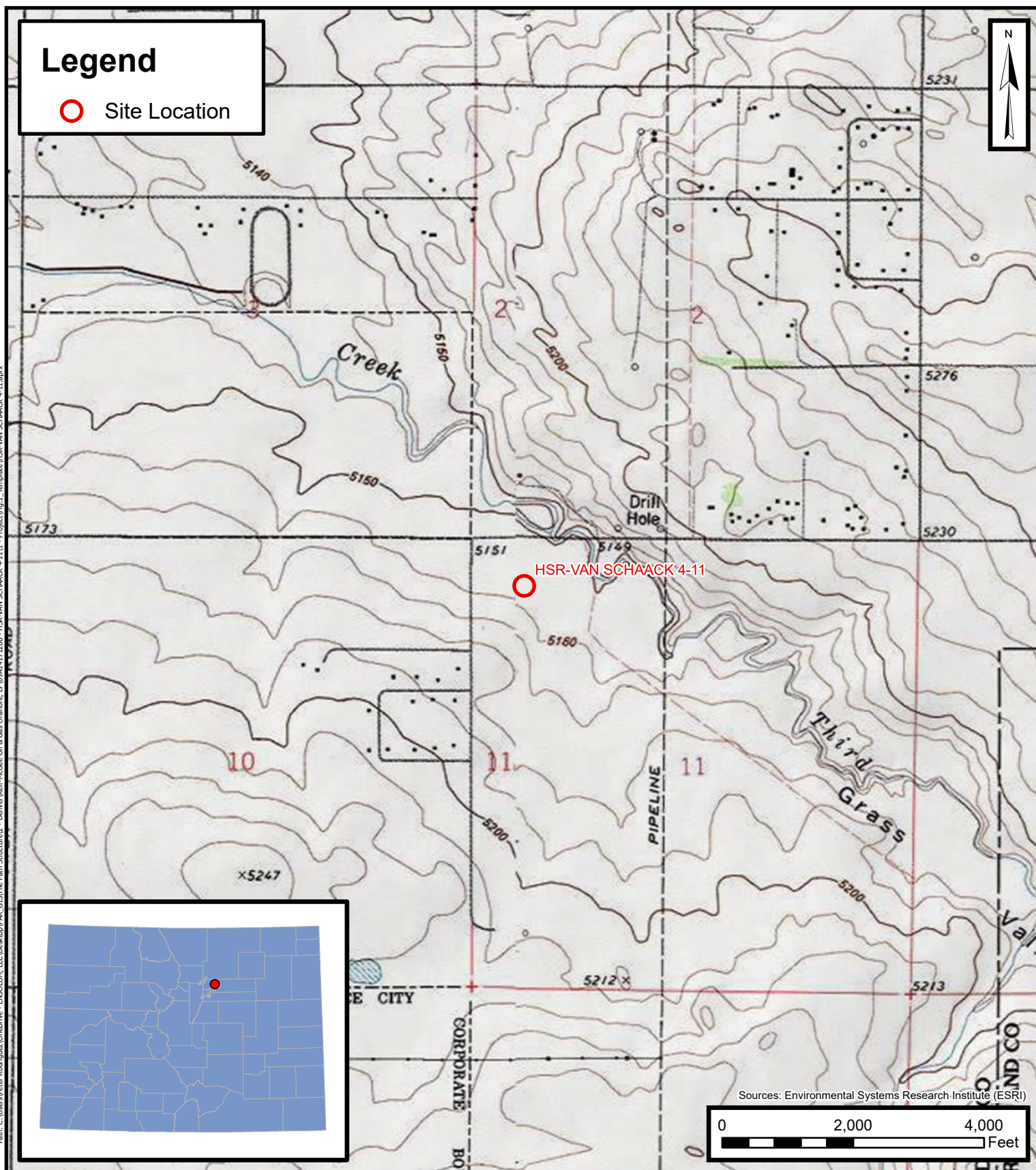
Figure 2 - Site Map

Attachment 1 – Photographic Log

Figure 1 – Site Location Topographic Map

---

Path: C:\Users\peter.Rodriguez\OneDrive - ENSOLUM, LLC\Desktop\PAR\_GIS\Fig Path Structure2 - Denver\Kerr-McGee Oil & Gas Onshore\_LP\09A14171206 - HSR-VAN SCHACK 4-11 - Project\Fig.1\_Template\HSR-VAN SCHACK 4-11.aprx



## Site Location Topographic Map

HSR-VAN SCHACK 4-11  
KERR-MCGEE OIL & GAS ONSHORE, LP  
NWNW-S1-T2S-66W  
Weld County, Colorado

Project Number: 09A14171206

FIGURE  
**1**

Figure 2 – Site Map

---



## Legend

- Plugged & Abandoned Wellhead



HSR-VAN SCHAACK 4-11  
API: 05-001-09285

0 100 200  
Feet

Sources:  
Bing Maps



## Site Map

HSR-VAN SCHAACK 4-11  
KERR-MCGEE OIL & GAS ONSHORE, LP  
NWNW-S1-T2S-66W  
Weld County, Colorado

Project Number: 09A14171206

FIGURE

2

ATTACHMENT 1

Photographic Log

---



# RECLAMATION PHOTOGRAPHIC LOG

Kerr McGee Oil & Gas  
Onshore LP - 47120


**HSR-VAN SCHAACK 4-11**  
Adams County, Colorado

Location ID: 320424  
API: 05-001-09285

Date: April 4, 2025

**Photo No. 1 - North**

P&A Well Stake Lat/Long:  
39.898292, -104.750097



View facing north as required in the Colorado Energy & Carbon Management Commission (ECMC) Rule 1004.

# RECLAMATION PHOTOGRAPHIC LOG

Kerr McGee Oil & Gas  
Onshore LP - 47120


**HSR-VAN SCHAACK 4-11**  
Adams County, Colorado

Location ID: 320424  
API: 05-001-09285

Date: April 4, 2025

**Photo No. 2 - South**

P&A Well Stake Lat/Long:  
39.898292, -104.750097



View facing south as required in the Colorado Energy & Carbon Management Commission (ECMC) Rule 1004.



# RECLAMATION PHOTOGRAPHIC LOG

Kerr McGee Oil & Gas  
Onshore LP - 47120


**HSR-VAN SCHAACK 4-11**  
Adams County, Colorado

Location ID: 320424  
API: 05-001-09285

Date: April 4, 2025

**Photo No. 3 - East**

P&A Well Stake Lat/Long:  
39.898292, -104.750097



View facing east as required in the Colorado Energy & Carbon Management Commission (ECMC) Rule 1004.

# RECLAMATION PHOTOGRAPHIC LOG

Kerr McGee Oil & Gas  
Onshore LP - 47120


**HSR-VAN SCHAACK 4-11**  
Adams County, Colorado

Location ID: 320424  
API: 05-001-09285

Date: April 4, 2025

**Photo No. 4 - West**

P&A Well Stake Lat/Long:  
39.898292, -104.750097



View facing west as required in the Colorado Energy & Carbon Management Commission (ECMC) Rule 1004.



# RECLAMATION PHOTOGRAPHIC LOG

Kerr McGee Oil & Gas  
Onshore LP - 47120

**HSR-VAN SCHAACK 4-11**  
Adams County, Colorado

Location ID: 320424  
API: 05-001-09285

Date: April 4, 2025

**Photo No. 5 – Overall Site**

P&A Well Stake Lat/Long:  
39.898292, -104.750097



Overall site view as required in the Colorado Energy & Carbon Management Commission (ECMC) Rule 1004.

# RECLAMATION PHOTOGRAPHIC LOG

Kerr McGee Oil & Gas  
Onshore LP - 47120

**HSR-VAN SCHAACK 4-11**  
Adams County, Colorado

Location ID: 320424  
API: 05-001-09285

Date: April 4, 2025

**Photo No. 6 –  
Overall Reclaimed Tank Battery**

P&A Well Stake Lat/Long:  
39.898292, -104.750097



Overall reclaimed tank battery view as required in the Colorado Energy & Carbon Management Commission (ECMC) Rule 1004.