





Legend

-  Proposed Soil Boring Location
-  Excavation Extent (Collected via Trimble GPS)
-  Soil Sample Location – Field Screen (Collected via Trimble GPS)
-  Soil Sample Location – Lab Analyzed (Collected via Trimble GPS)

Notes

- 1) All locations are approximate unless otherwise noted.
- 2) Buried infrastructure has been spatially projected.
- 3) Color coded sample exceedances are in reference to ECMC Table 915-1 Organic Compounds in Soil and TPH.

GPS – Global Positioning System
 mg/kg – Milligrams per kilogram
 PID = Photoionization Detector
 ppm = Parts per million

0 ft. 10 ft. 20 ft.

Image Source: Google Earth; Google 2021

DATE:	February 13, 2025
DESIGNED BY:	JW
DRAWN BY:	L. Buck



Tasman, Inc.
 6855 W 119th Avenue
 Broomfield, CO 80020

Noble Energy, Inc. – 100322 – DJ Basin
Hullabaloo State Y21 Econode
 NWNW, Section 16, Township 2 North, Range 64 West
 Weld County, Colorado

Proposed Soil Sample
 Location Map - SSI