




**Legend**

-  Proposed Soil Boring Location
-  Flowline Location - Removed (Collected via Trimble GPS)
-  Flowline Location - ABIP (Collected via Trimble GPS)

**Notes**

- 1) All locations are approximate unless otherwise noted.
- 2) All buried infrastructure is spatially projected

GPS – Global Positioning System  
 ppm – parts per million  
 PID – Photoionization Detector  
 ABIP – Abandoned in place

0 ft. 175 ft. 350 ft.



Image Source: Google Earth; Google 2019



DATE: April 21, 2025  
 DESIGNED BY: J. Whritenour  
 DRAWN BY: L. Bohannon



**Noble Energy, Inc. – 100322 – DJ Basin**  
**Patriot B16-25 Flowline**  
 NESW, Section 16, Township 5 North, Range 64 West  
 Weld County, Colorado

PROPOSED SOIL BORING  
 LOCATION MAP

FIGURE  
 2