






Legend

-  Proposed Soil Boring Location
-  Excavation Extent (Collected via Trimble GPS)
-  Soil Sample Location – Lab Analyzed (Collected via Trimble GPS)

Notes

1) All locations are approximate unless otherwise noted.
 2) Sample collected by Fremont Environmental

GPS – Global Positioning System
 ppm – parts per million
 PID – Photoionization Detector


0 ft. 10 ft. 20 ft. 

Image Source: Google Earth; Google 2020

DATE: April 21, 2025

DESIGNED BY: J. Whritenour

DRAWN BY: L. Bohannon



TASMAN Tasman Geosciences, Inc.
 4725 Independence St
 Wheat Ridge, CO 80033

Noble Energy, Inc. – 100322 – DJ Basin
Patriot B16-25 Wellhead
 NESW, Section 16, Township 5 North, Range 64 West
 Weld County, Colorado

PROPOSED SOIL BORING
 LOCATION MAP

FIGURE
 1