







Haul Route Map

Mavericks Pad

LOCATION DESCRIPTION
 NW 1/4 OF NW 1/4 OF
 SECTION 31 T-8-N, R-61-W, 6th P.M.
 WELD COUNTY, COLORADO

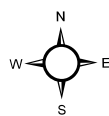
Legend

-  Proposed Access Road
-  Haul Route
-  Gravel County Road
-  State Highway
-  Oil & Gas Location
-  Section Line
-  Township Line



0 750 1,500 3,000 US Feet

Created By: zschmitt
 Created Date: 2/6/2025



Disclaimer: This map does not represent a monumented land survey and should not be relied upon to determine boundary lines, property ownership or other property interests. parcel lines, if depicted, have not been field verified and may be based upon publicly available data that also has not been independently verified.

Data Source:
 Aerial Imagery: NAIP 2023
 PLSS Data: BLM