Welex

ACOUSTIC CEMENT BOND LOG

COMPANY TEXACO U.S.A.
WELL MAUDLIN GULCH #27
FIELD MAUDLIN GULCH
COUNTY MOFFAT STATE COLO.

COMPANY TEXACO U.S.A.
WELL MAUDLIN GULCH UNIT #27
FIELD MAUDLIN GULCH
COUNTY MOFFAT STATE COLORADO
API No.:
Location: 1498' FSL 408' FEL
Other Services:
Sec. 27 Twp 4N Rge 95W

Permanent Datum GROUND LEVEL Elev. 7466'
Log Measured From KELLY BUSHING Ft. Above Perm. Datum
Drilling Measured From KELLY BUSHING
Elev.: K.B. 7483'
D.F. 7482'
G.L. 7466'

Date & Time Logged	10-8-84	Type of Fluid in Hole	PRODUCED WATER
Run No.	THREE	Density of Fluid	----
Depth—Driller	7977'	Fluid Level	700'
Depth—Logger	----	Cement Top Est.—Logged	6300'
Btm. Logged Interval	7020'	Equipment-Location	2883 VERNAL
Top Logged Interval	6000'	Recorded By	HIGGINSON
Max. Temp. °F	156°	Witnessed By	SCHNEIDER

CEMENTING DATA	Surface String	Protection String	Production String	Liner
Date/Time Cemented			10-5-84	
Primary/Squeeze			SQUEEZE	
Expected Comp. Strength	psi	psi	2000 psi	psi
Cement Volume				
Cement Type/Weight				
FORMULATION:				
Mud Type Mud Wt.				

RUN	BOREHOLE RECORD			CASING & TUBING RECORD			
No.	Bit	From	To	Size	Wgt.	From	To
				7"	23#	SURF.	5000'
				7"	26#	5000	TD

Fold Here

Part Number .26127

Service Ticket No.: 127422 API Serial No.: PGM Version:

The Well Name, Location, Cementing Data & Borehole Description Furnished By Client

CEMENTING DATA

Cement pumped ______ bbl/min @ ______ psi
Preceding fluid ______ volume ______ bbl
Returns? ☐ full ☐ partial ☐ none
Pipe rotated/recipicated during pumping? ☐ yes ☐ no
after plug down? ☐ yes ☐ no
Plug bumped? ☐ yes ☐ no
Plug landing pressure: ______ psi
Pressure held ______ psi ______ hrs after pumping

Centralizers
______ / Joint from ______ to ______"
______ / Joint from ______ to ______"
______ / Joint from ______ to ______"

Scratches
______ / Joint from ______ to ______"
______ / Joint from ______ to ______"
______ / Joint from ______ to ______"

EQUIPMENT DATA

GAMMA		NEUTRON		ACOUSTIC	
Run No.	THREE	Run No.		Run No.	THREE
Serial No.	104181	Serial No.		Serial No.	26243
Model No.	507B	Model No.		Model No.	307A
Diameter	3.50	Diameter		No. of Cent	2
Detector Model No.	507B	Log Type		Spacing	4'
Type	SCINT	Source Type			
Length	4 "	Serial No.			
Distance to Source	----	Strength			

LOGGING DATA

GENERAL					GAMMA		NEUTRON		ACOUSTIC	
Run No.	Depths From	Depths To	Well head Pressure, psi	Speed ft./min.	Scale L	Scale R	Scale L	Scale R	Scale L	Scale R
THREE	7020'	6000'	0	40	0	150			200	1200

Remarks:

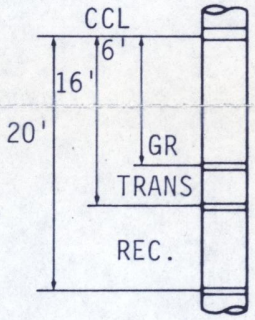

Welex does not guarantee the accuracy of any interpretation of log data, conversion of log data to physical rock parameters, or recommendations which may be given by Welex personnel or which may appear on the log or in any other form. Any user of such data, interpretations, conversions, or recommendations agrees that Welex is not responsible, except where due to gross negligence or willful misconduct for any loss, damages, or expenses resulting from the use thereof.

0. COLLAR LOCATOR 10.

0. GAMMA 150.
150 API 300

400. TRAVEL TIME 200.
USEC

0. FORMATION AMP. 1000.

0. PIPE AMPLITUDE 1000.

200. MICROSEISMOGRAM 1200.
MICRO-SECONDS

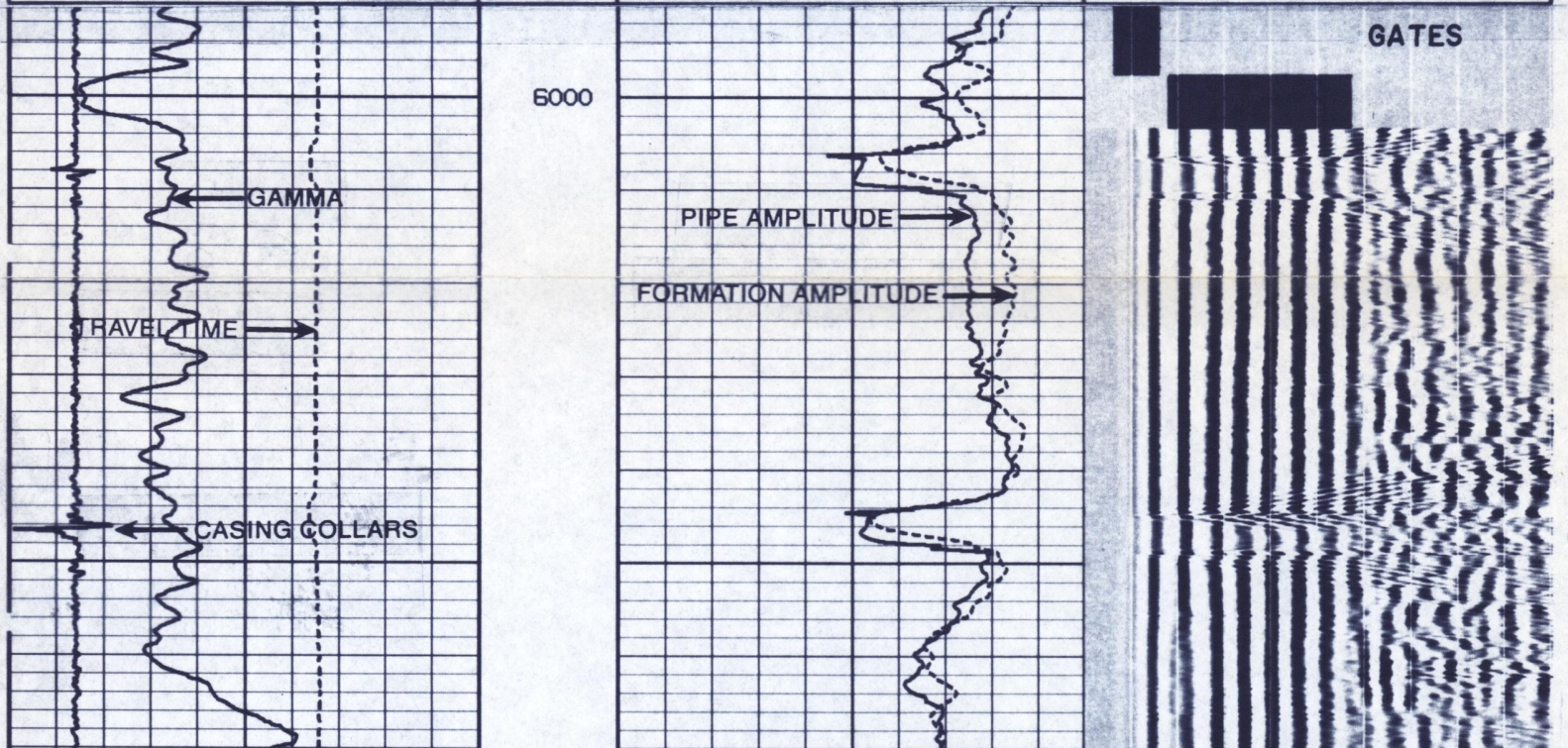

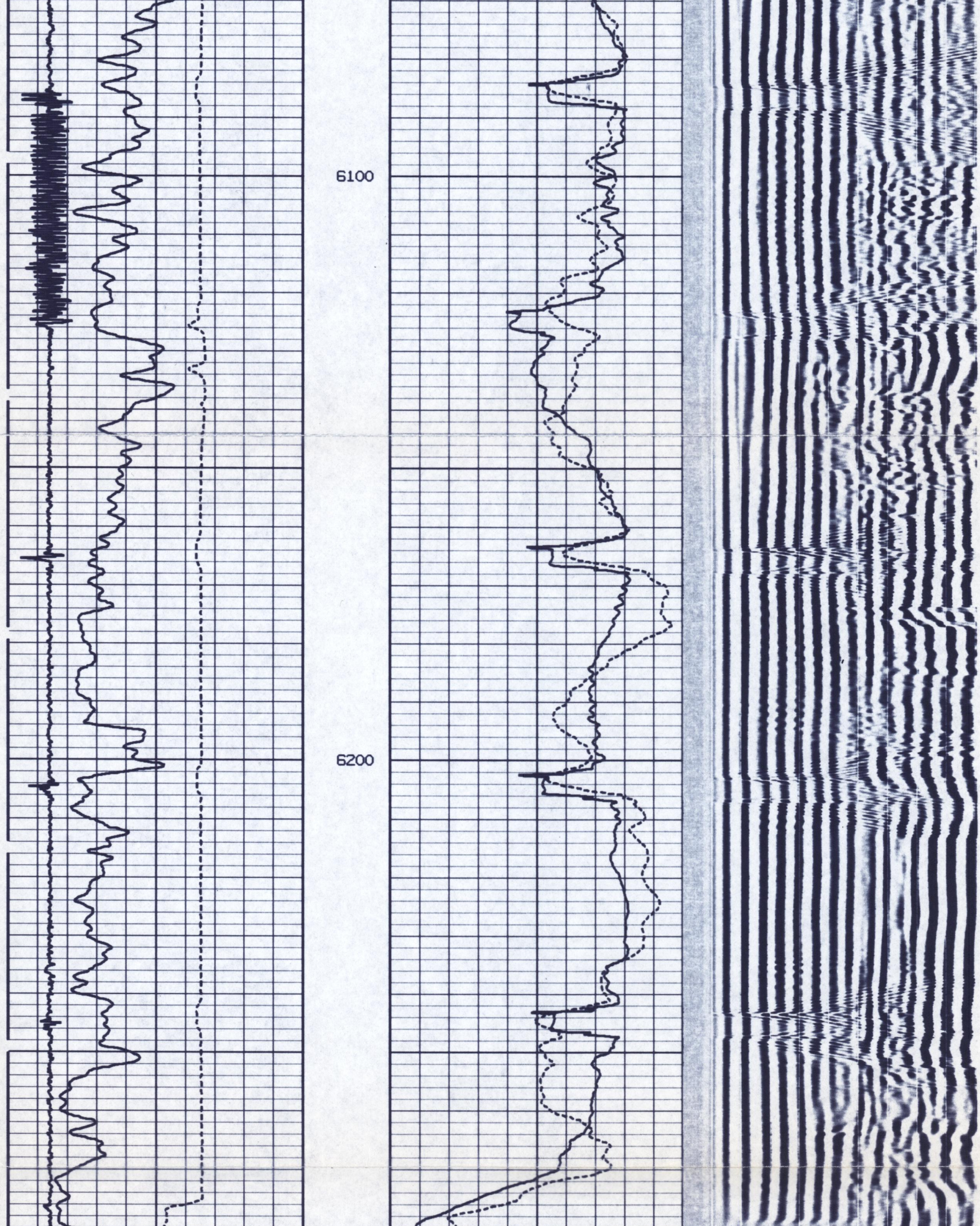

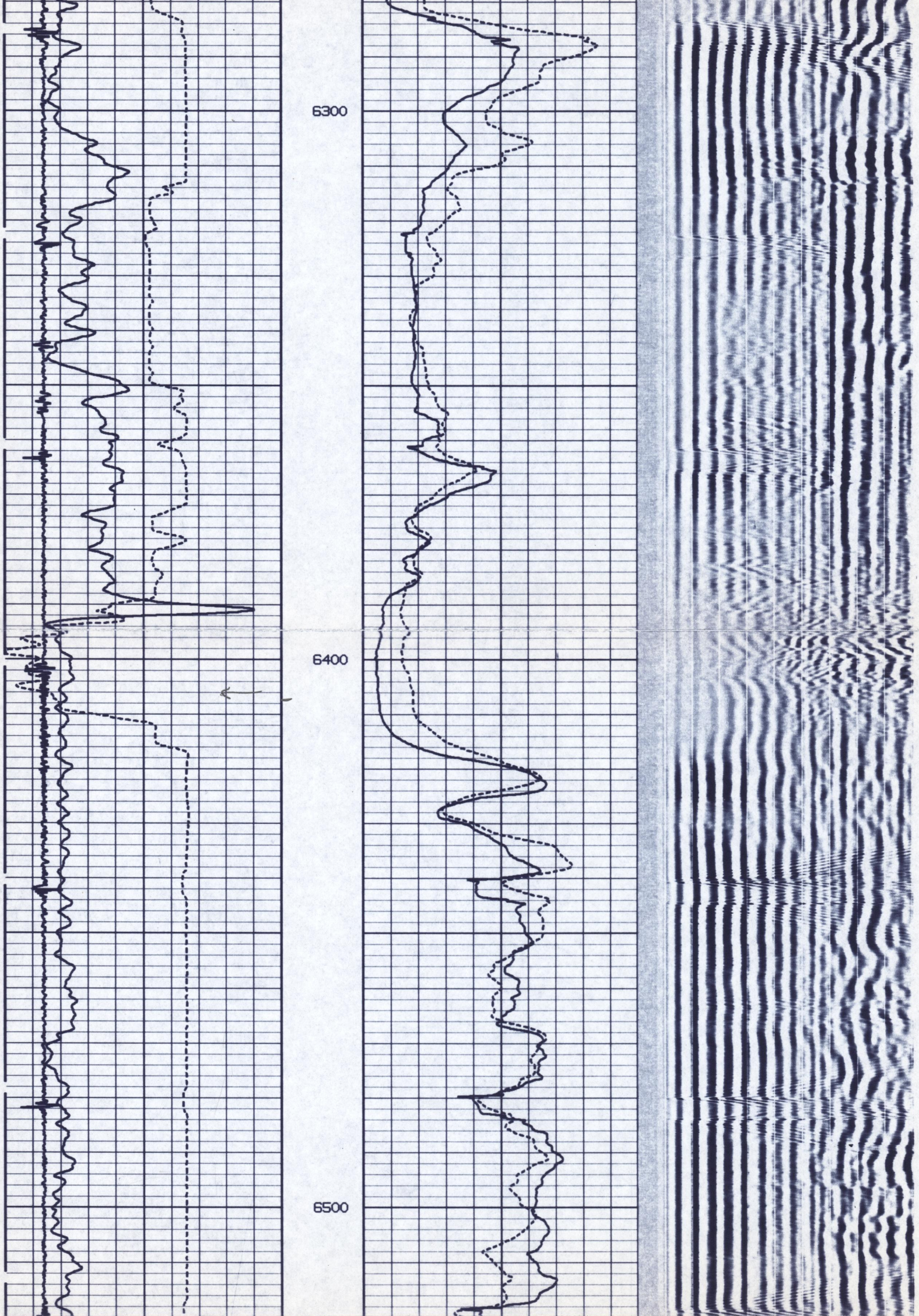

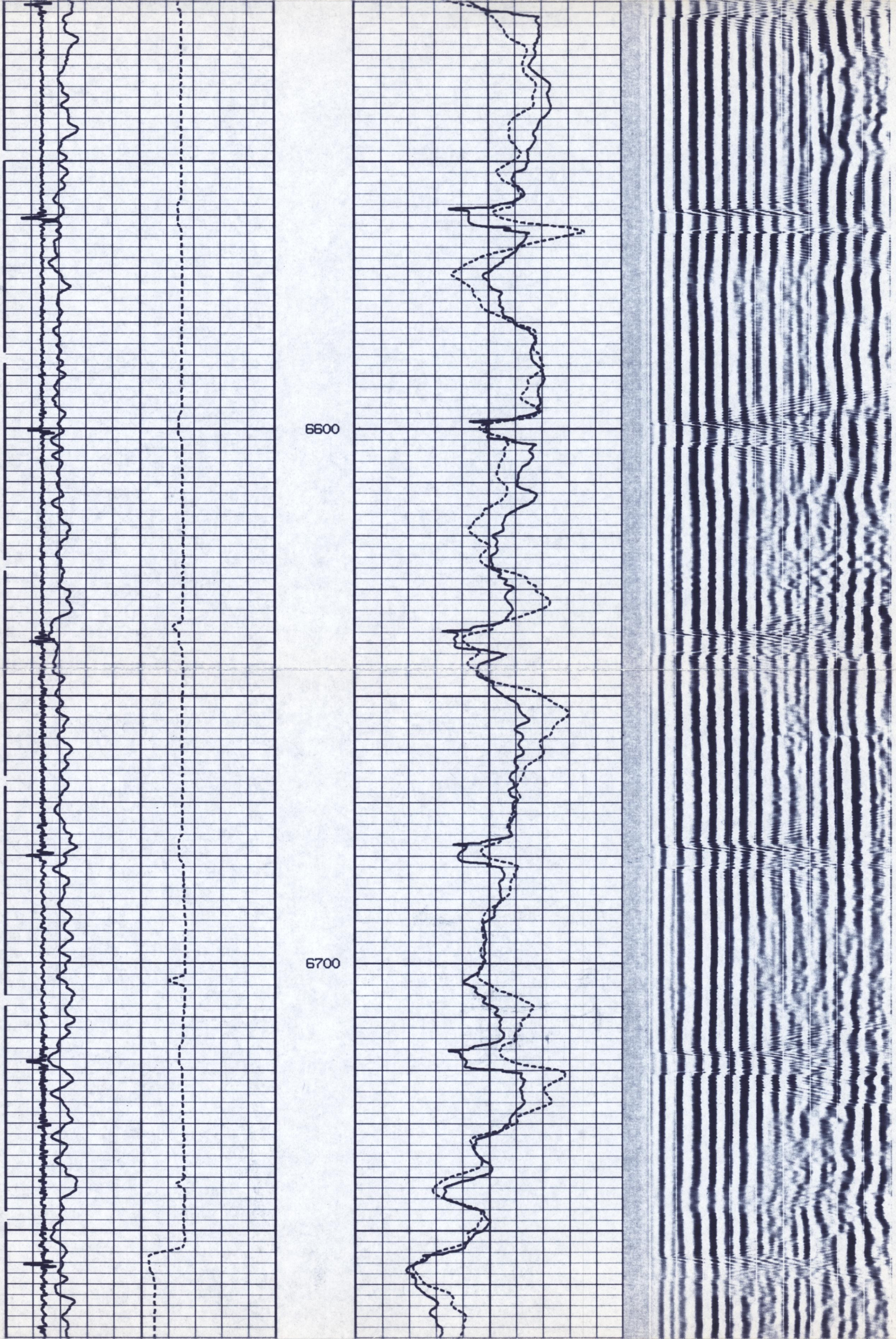

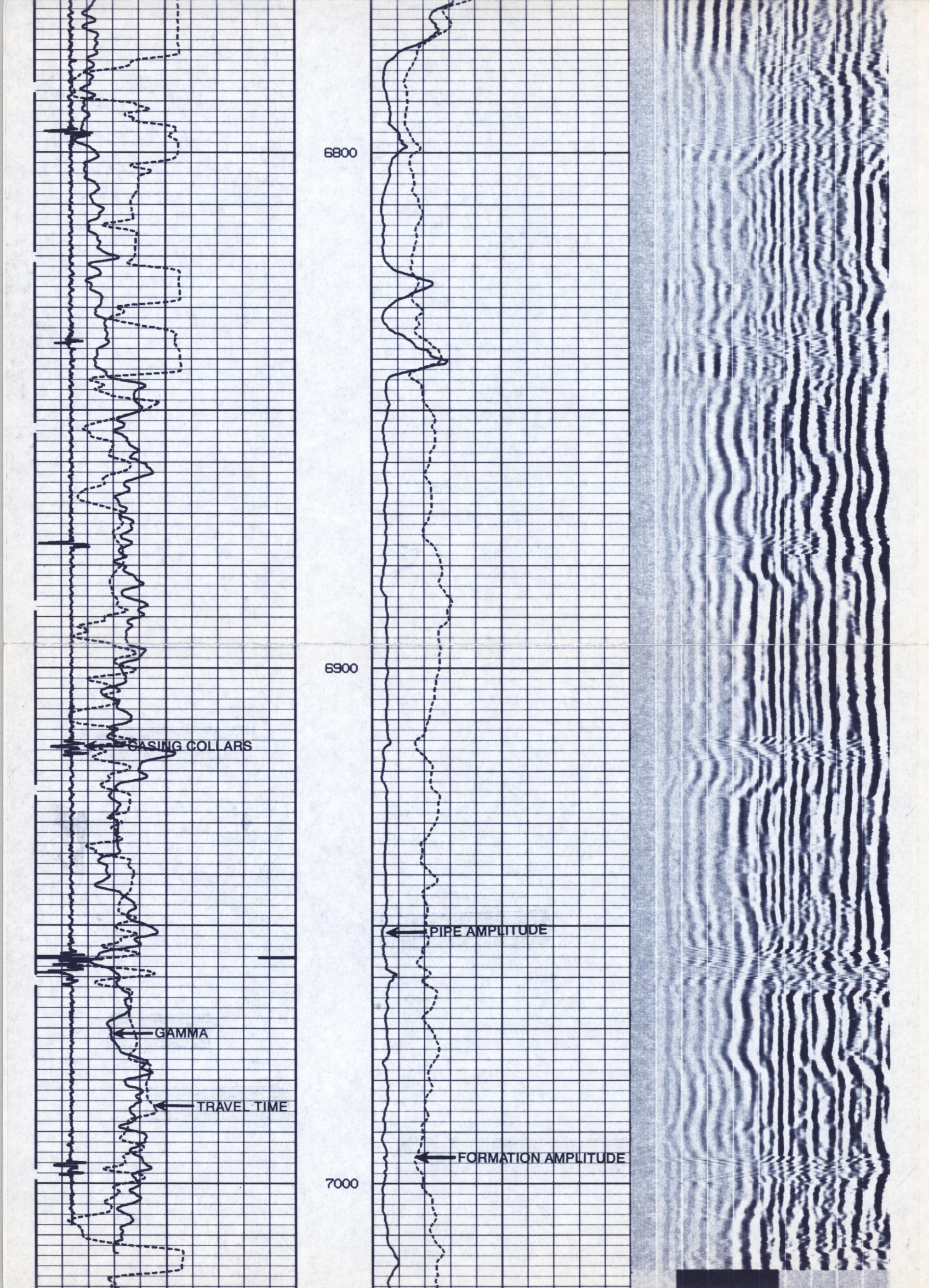

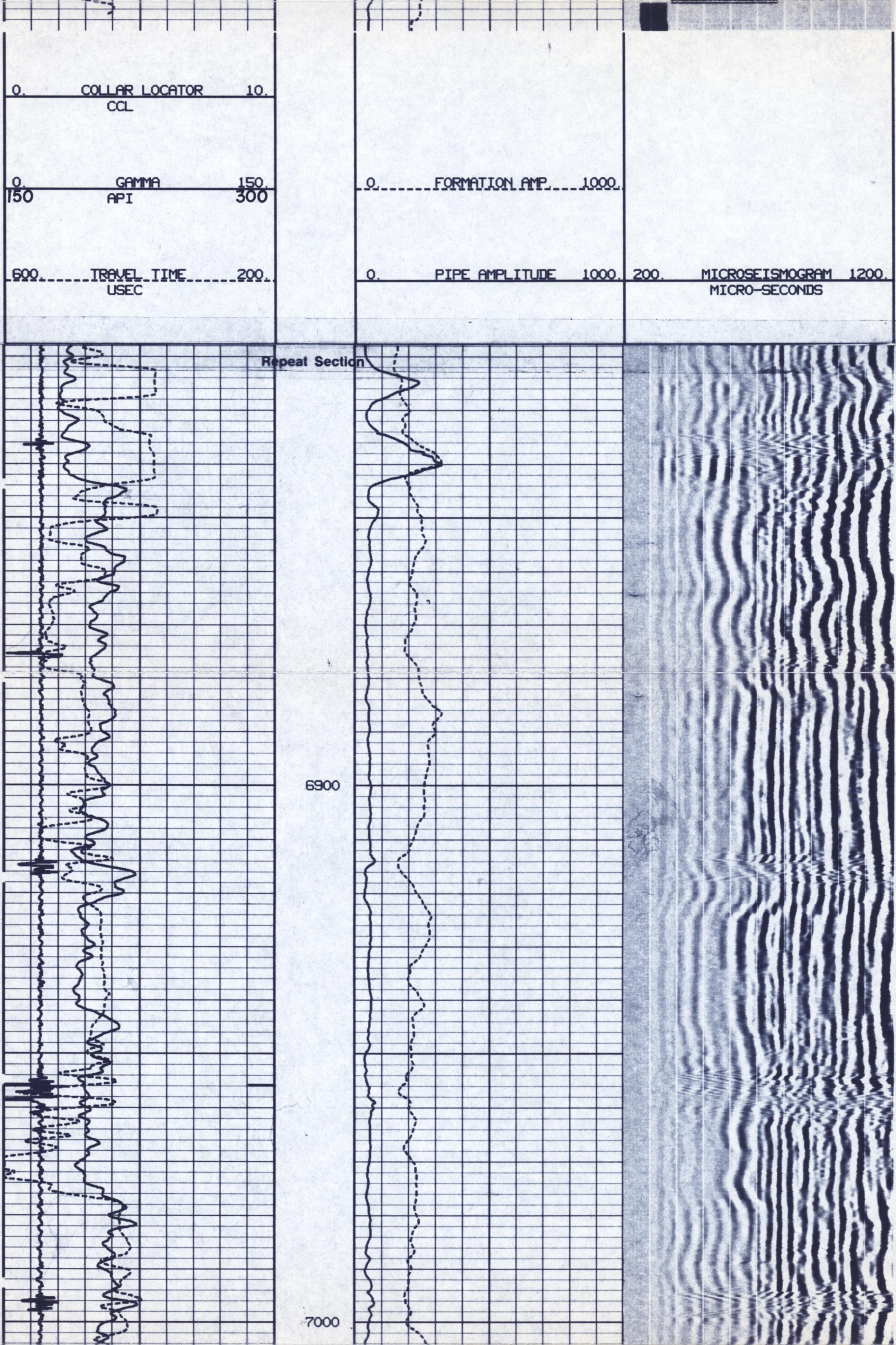



0. COLLAR LOCATOR 10.
CCL

0. GAMMA 150.
150 API 300

600. TRAVEL TIME 200.
USEC

0. FORMATION AMP 1000.

0. PIPE AMPLITUDE 1000.

200. MICROSEISMOGRAM 1200.
MICRO-SECONDS

WELL LOCATION : MAUDLIN GULCH

WELL NAME : MAUDLIN GULCH UNIT #27

WELEX DLS™ ENG V1.74 9/01/84 300 SERIES ACOUSTIC GAMMA/NEUTRON

LOG TAPE ID 68007001

DATE 10/08/84