




Production Facility

Kennedy 14-2 Wellhead

**Legend**

-  Proposed soil sample location
-  Proposed soil screening location
-  Kennedy 14-2 flowline location

**NOTES**

All locations are approximate unless otherwise noted.

Soil and soil vapor screening locations may be adjusted based on field observations.

Additional samples may be collected if impacted soils or groundwater are encountered during closure activities.



IMAGE SOURCE:ESRI



DATE: March 13, 2025

Figure 3



**EAGLE**  
ENVIRONMENTAL  
CONSULTING, LLC  
8000 W 44th Ave, Wheat Ridge, CO 80033  
Ph: 303-433-0479 • F: 303-325-5449

**Kerr-McGee Oil and Gas Onshore LP**  
**Kennedy 14-2 Flowline**  
SESW Sec. 2-T3N-R66W  
Weld County, Colorado

Proposed Screening and Soil  
Sample Location Map