



0 ft 25 ft 50 ft







APPROXIMATE SCALE IN FEET

The aerial image in this map may not reflect the current ground conditions of this location

CENTRAL OPERATING LLC
STATE 1 & 3 LOCATION
FACILITY ID 317067, REM NO: 35820
SWNW S36 T3SR51W
PROPOSED SAMPLING MAP

NOTES: VALUES PRESENTED IN **BOLD** EXCEED
ECMC TABLE 915-1 REGULATORY LIMITS



- Legend
-  Background Sample Locations
 -  Proposed Sample Locations
 -  Soil Sample in Compliance with Table 915-1
 -  Soil Sample in Exceedance of Table 915-1



Prepared By:
Ardor Environmental LLC

February 24, 2025

Imagery Source: Google Earth 2023