





Data Source:
COGCC GIS Online
Natural Resources Conservation Service, Web Soil Survey

Aota Technical, LLC		Legend		NRCS Soil Survey		Soil Map Unit Description	
Desert Eagle Operating Red Rocks 35-08 Soil Unit Map Las Animas County NE¼SE¼ Sec.35, T29S R55W 6th P.M.		 Conventional Vertical Helium Gas Well		 Soil Map Unit		DaE: Dalerose-Rock outcrop complex, 3 to 25 percent slopes	
		 Working Pad Surface				VT: Villedry-Travessilla complex, 1 to 8 percent slopes	
		 Oil & Gas Location				WC: Plughat-Villegreen complex, 1 to 4 percent slopes	
		Flowline Tie In to Helium Processing Unit					
		==== Access Road, Private Two-track					
Date 10/19/22							