



SCALE: 1" = 30'

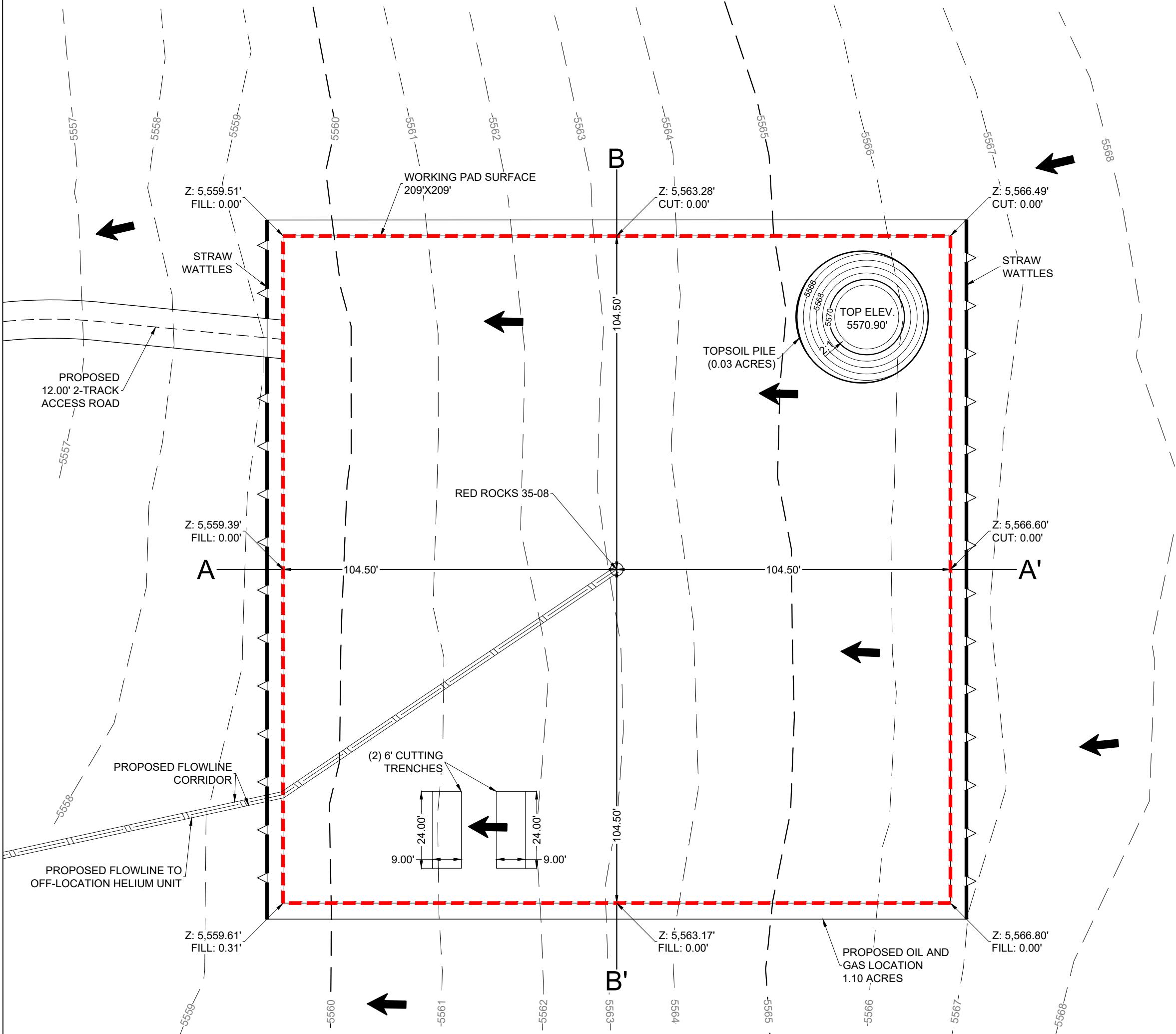
- EXISTING 1' CONTOUR
- EXISTING 5' CONTOUR
- PROPOSED FLOWLINE
- WORKING PAD SURFACE
- OIL AND GAS LOCATION
- STRAW WATTLES
- WELLHEAD
- DRAINAGE

WELLHEAD ELEVATIONS  
GRADED ELEVATION: 5,563.11'  
UNGRADED ELEVATION: 5,563.11'

EARTHWORK QUANTITIES:  
CUT: 185 CY  
FILL: 35 CY  
TOPSOIL (6") : 150 CY  
EXPORT: 0 CY  
FILL FACTOR: 1.15

DISTURBANCE ACREAGES:  
WORKING PAD SURFACE (AC): 1.00  
OIL & GAS LOCATION (AC): 1.10  
PROPOSED ACCESS ROAD (AC): 0.04  
FLOWLINE CORRIDOR (AC): 0.16

- NOTES:
- THIS SITE HAS NO NECESSARY EXCAVATION, AS THE DRILL RIG IS SELF-LEVELING. ALL EARTHWORK FOR THE SITE IS TOPSOIL PRESERVATION ONLY.
  - FLOWLINE CORRIDOR ACREAGE ONLY INCLUDES ACREAGE OUTSIDE OF OIL AND GAS AREA.



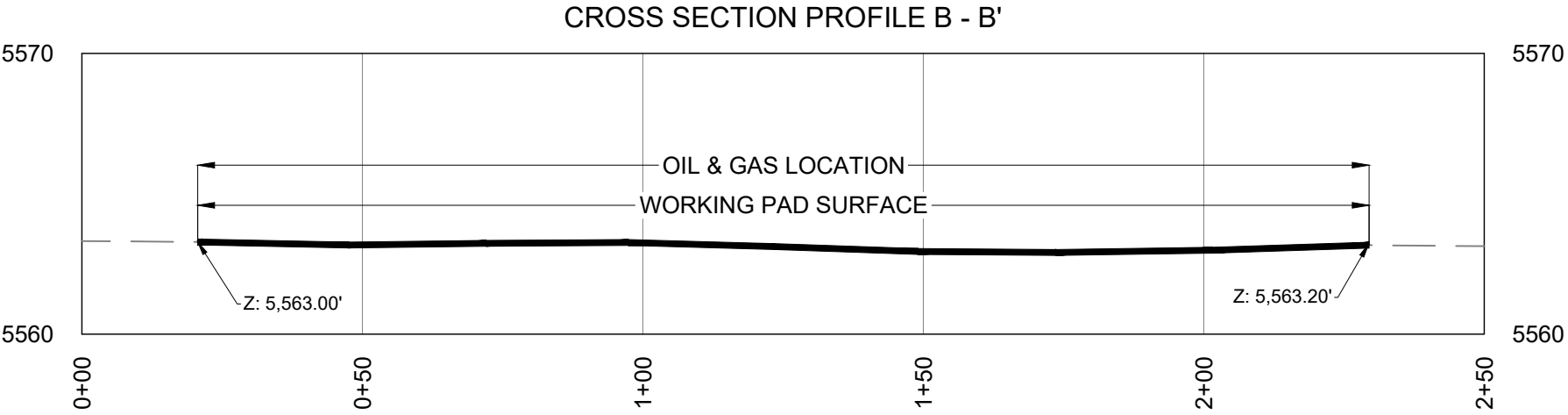
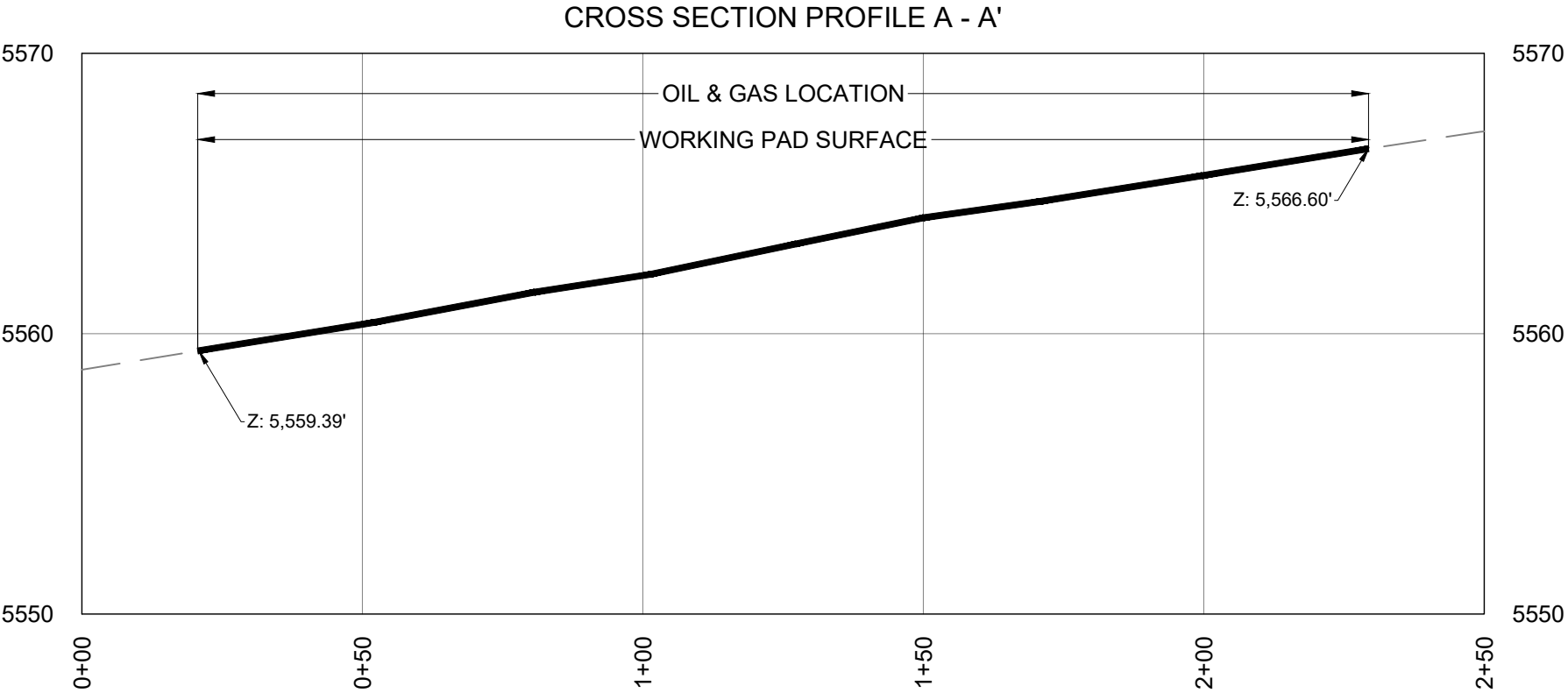
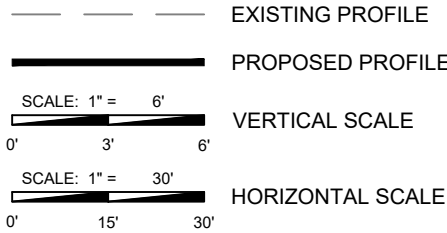
CONSTRUCTION LAYOUT - PLAN VIEW

RED ROCKS 35-08 LAS ANIMAS COUNTY  
NE  $\frac{1}{4}$  SE  $\frac{1}{4}$  SEC. 35 T29S R55W 6<sup>TH</sup> P.M.

DESERT EAGLE OPERATING

PRELIMINARY, THIS DOCUMENT SHALL NOT BE RECORDED FOR ANY PURPOSE AND SHALL NOT BE USED OR VIEWED OR RELIED UPON AS A FINAL ENGINEERING OR SURVEY DOCUMENT.

DATE:	11/10/2022
DRAWN BY:	TJM
REVIEWED BY:	CCC
SCALE:	1" = 30'
SHEET:	1 OF 4
REVISION:	
XXX	XXXX/XX
XXX	XXXX/XX
XXX	XXXX/XX



1400 EVERMAN PARKWAY, Ste. 146 • FT. WORTH, TEXAS 76140  
TELEPHONE: (817) 744-7512 • FAX: (817) 744-7564  
TEXAS FIRM REGISTRATION NO. 18409  
WWW.TOPOGRAPHIC.COM

CONSTRUCTION LAYOUT - CROSS SECTIONS

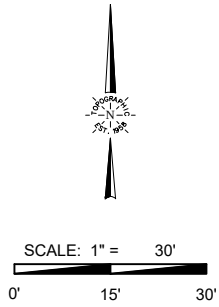
RED ROCKS 35-08 LAS ANIMAS COUNTY

NE 1/4 SE 1/4 SEC. 35 T29S R55W 6<sup>TH</sup> P.M.

DESERT EAGLE OPERATING

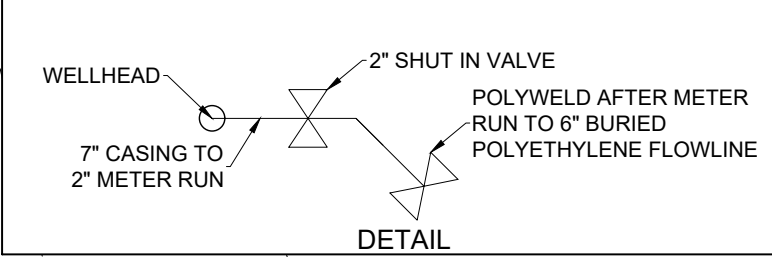
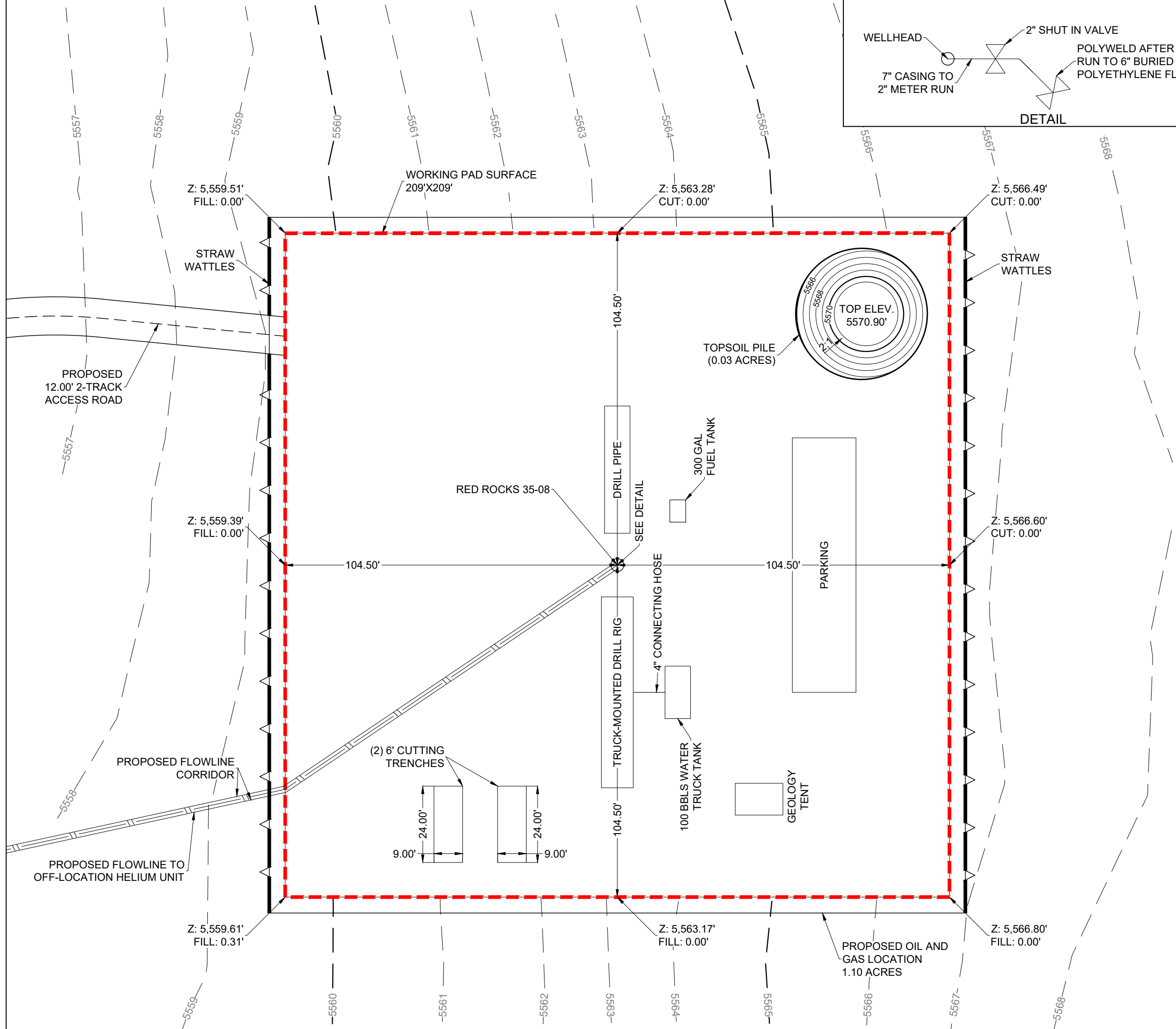
PRELIMINARY, THIS DOCUMENT SHALL NOT BE RECORDED FOR ANY PURPOSE AND SHALL NOT BE USED OR VIEWED OR RELIED UPON AS A FINAL ENGINEERING OR SURVEY DOCUMENT.

DATE:	11/10/2022
DRAWN BY:	TJM
REVIEWED BY:	CCC
SCALE:	1" = 30'
SHEET:	2 OF 4
REVISION:	
XXX	XXXX/XX
XXX	XXXX/XX
XXX	XXXX/XX



NOTES:

- 1.) THERE IS NO DISTINCTION BETWEEN PRELIMINARY DRILL RIG LAYOUT AND WELL COMPLETION LAYOUT FOR THIS DEVELOPMENT.
- 2.) THERE IS NO STIMULATION LAYOUT FOR THIS DEVELOPMENT.
- 3.) THERE IS NO FLOWBACK FOR THIS DEVELOPMENT.
- 4.) THE WELL WILL BE DRILLED WITH AIR. THERE WILL BE NO HYDRAULIC FRACKING, STIMULATION, OR FLOWBACK. THE WELL IS NOT ANTICIPATED TO PRODUCE WATER. FRESHWATER WILL BE USED FOR SURFACE DUST CONTROL.



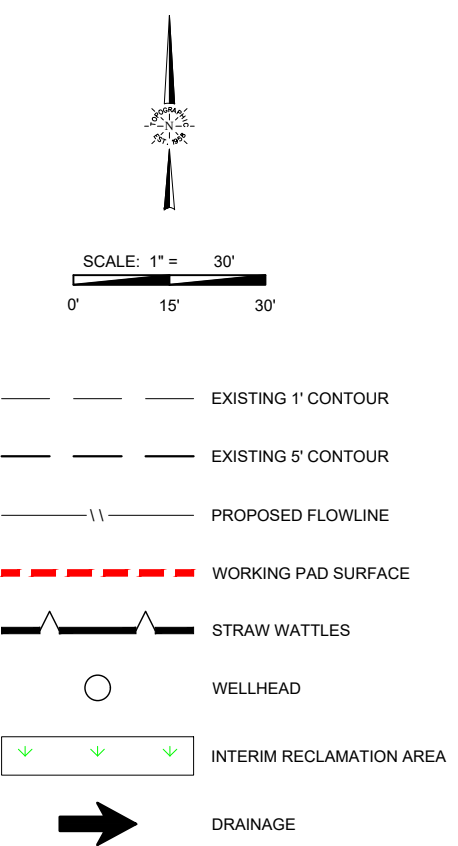
PRELIMINARY DRILL RIG LAYOUT

RED ROCKS 35-08 LAS ANIMAS COUNTY  
NE 1/4 SE 1/4 SEC. 35 T29S R55W 6<sup>TH</sup> P.M.

DESERT EAGLE OPERATING

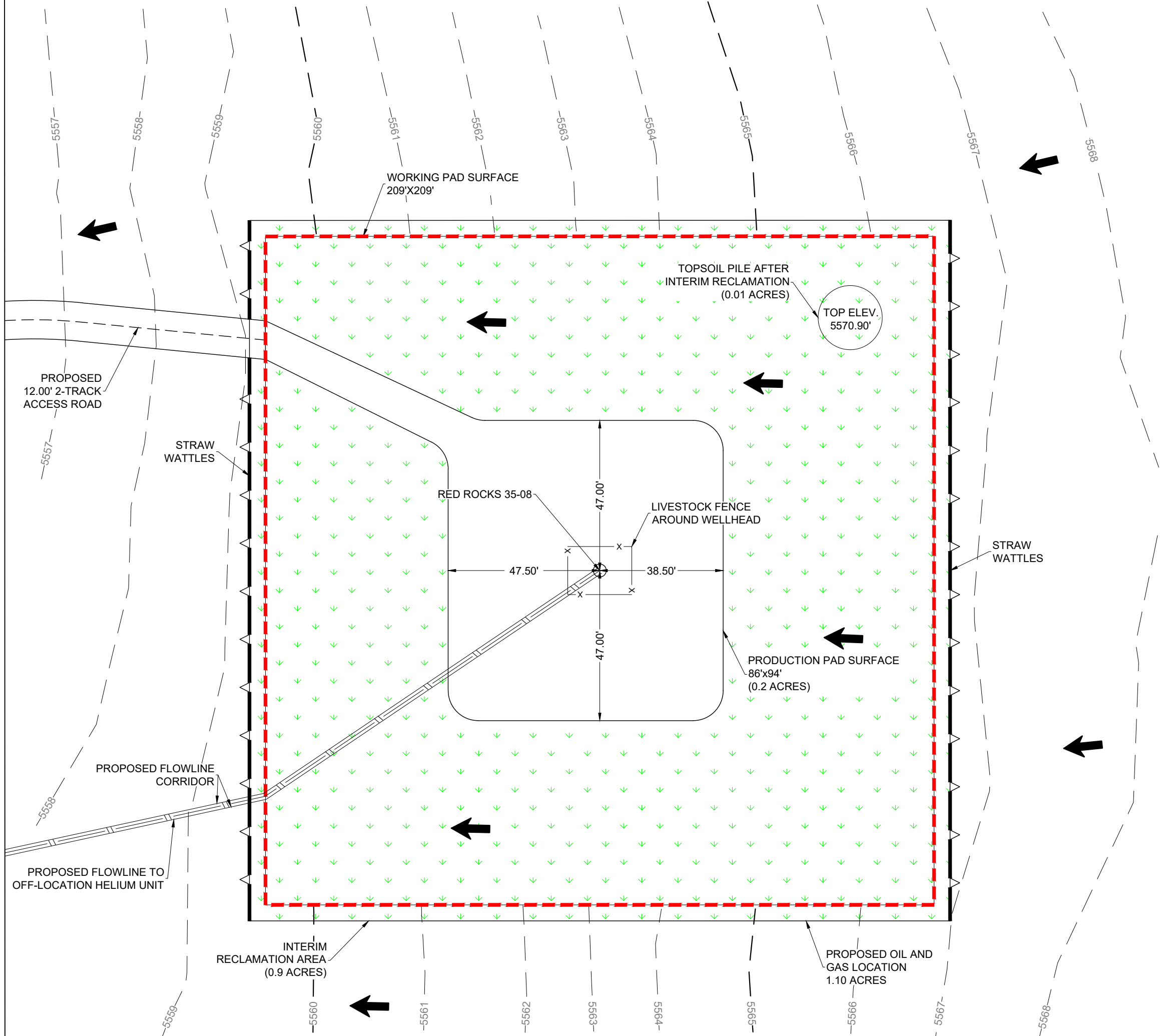
PRELIMINARY, THIS DOCUMENT SHALL NOT BE RECORDED FOR ANY PURPOSE AND SHALL NOT BE USED OR VIEWED OR RELIED UPON AS A FINAL ENGINEERING OR SURVEY DOCUMENT.

DATE:	11/10/2022
DRAWN BY:	TJM
REVIEWED BY:	CCC
SCALE:	1" = 30'
SHEET:	3 OF 4
REVISION:	
XXX	XXXX/XX
XXX	XXXX/XX
XXX	XXXX/XX



DISTURBANCE ACREAGES:

OIL & GAS LOCATION (AC):	1.10
PRODUCTION PAD (AC):	0.20
INTERIM RECLAMATION (AC):	0.90
PROPOSED ACCESS ROAD (AC):	0.04
FLOWLINE CORRIDOR (AC):	0.16



**TOPOGRAPHIC**  
LOYALTY INNOVATION LEGACY

1400 EVERMAN PARKWAY, Ste. 146 • FT. WORTH, TEXAS 76140  
TELEPHONE: (817) 744-7512 • FAX: (817) 744-7554  
TEXAS FIRM REGISTRATION NO. 18409  
WWW.TOPOGRAPHIC.COM

FACILITY LAYOUT

RED ROCKS 35-08 LAS ANIMAS COUNTY

NE 1/4 SE 1/4 SEC. 35 T29S R55W 6<sup>TH</sup> P.M.

DESERT EAGLE OPERATING

PRELIMINARY, THIS DOCUMENT SHALL NOT BE RECORDED FOR ANY PURPOSE AND SHALL NOT BE USED OR VIEWED OR RELIED UPON AS A FINAL ENGINEERING OR SURVEY DOCUMENT.

DATE:	11/10/2022
DRAWN BY:	TJM
REVIEWED BY:	CCC
SCALE:	1" = 30'
SHEET:	4 OF 4
REVISION:	
XXX	XXXX/XX
XXX	XXXX/XX
XXX	XXXX/XX