



## **Facility Closure Investigation and Environmental Summary**

Hanscome C21-24 Wellhead

ECMC Remediation Project #34722

Weld County, Colorado

### **Attachments:**

**Figure 1 – General Location Map**

**Figure 2 – Wellhead Soil Sample and Field Screening Locations**

**Table 1 – Soil Sample and Field Screening Location Information**

**Table 2 – Soil Analytical Results Summary Table – Volatile Organics**

**Table 3 – Soil Analytical Results Summary Table – PAHs**

**Table 4 – Soil Analytical Results Summary Table – Soil Suitability**

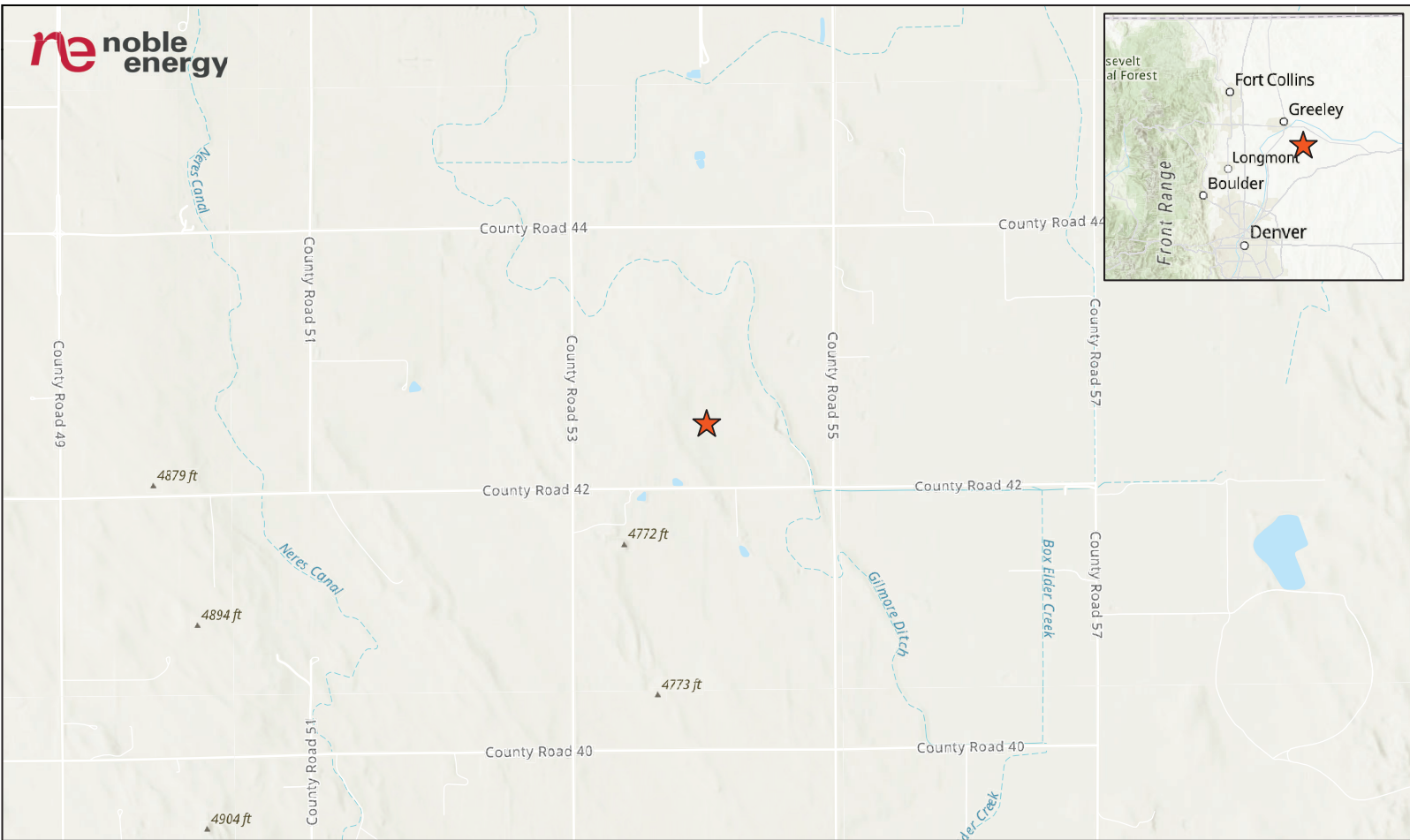
**Table 5 – Soil Analytical Results Summary Table – Metals**

**Attachment A: Photographic Log**

**Attachment B: Facility Closure Checklists**

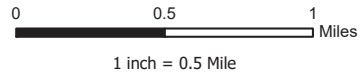
**Attachment C: Laboratory Analytical Reports**

## FIGURES



**LEGEND**

 Site Location



Project No: 024-211

Map By: JW

Date: 07/23/2024

**HANSCOME C21-24 WELLHEAD  
GENERAL LOCATION MAP**  
NOBLE ENERGY  
SW 1/4 SE 1/4 SECTION 21  
T4N R64W, 6TH PM  
WELD COUNTY, COLORADO



1843 Sunlight Dr.  
Longmont, CO 80504  
303.378.4036

Figure

1

WH01@6	
5/16/2024	
pH:	<b>8.46</b>
Arsenic (mg/kg):	<b>9.93</b>
Barium (mg/kg):	<b>122</b>
Lead (mg/kg):	<b>19.6</b>
Selenium (mg/kg):	<b>0.431</b>

FLR01@4	
5/16/2024	
Arsenic (mg/kg):	<b>9.33</b>
Barium (mg/kg):	<b>130</b>
Lead (mg/kg):	<b>19.2</b>

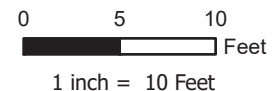


**LABEL LEGEND**  
 XXXX@X: SAMPLE NAME @ DEPTH IN FEET  
 WH: WELLHEAD SAMPLE  
 FLR: FLOWLINE RISER SAMPLE  
**RED**: ABOVE ECMC TABLE 915-1 GWSSL

**Legend**

- Soil Sample
- Screening Location

**NOTES:**  
 - Sample Label (PID Result in ppm)  
 - ppm = parts per million  
 - PID = photoionization detector



Project No: 024-211  
 Map By: JW  
 Date: 07/18/2024

**HANSCOME C21-24 WELLHEAD  
 SOIL SAMPLE AND FIELD SCREENING LOCATIONS**  
 NOBLE ENERGY  
 SW 1/4 SE 1/4 SECTION 21  
 T4N R64W, 6TH PM  
 WELD COUNTY, COLORADO



1843 Sunlight Drive  
 Longmont, CO 80504  
 303.378.4036

Figure  
 2

## **TABLES**

**TABLE 1**  
**FIELD DATA SUMMARY TABLE**  
**NOBLE 100322**  
**HANSCOME C21-24 WELLHEAD, WELD COUNTY, COLORADO**  
**REM # 34722**

Sample ID	Sample Date	Depth (ft-bgs)	GPS Data		VOC Concentration (ppm)
			Latitude	Longitude	
WH01@6	5/16/2024	6	40.294304	-104.555524	0.0
FLR01@4	5/16/2024	4	40.294310	-104.555503	0.0
WH01-S@4	5/16/2024	4	40.294291	-104.555514	0.0
WH01-W@4	5/16/2024	4	40.294294	-104.555548	0.0
WH01-N@4	5/16/2024	4	40.294319	-104.555537	0.0

1. Global Positioning System (GPS) data is provided in decimal degrees using North American Datum (NAD) 83 UTMZone 13 North.

2. Volatile organic compound (VOC) concentrations are measured in the field using a photoionization detector (PID).

ppm - Parts per million

ft-bgs - feet below ground surface

TABLE 2  
SUMMARY OF VOLATILE ORGANIC SOIL CHEMISTRY DATA  
NOBLE 100322  
HANSCOME C21-24 WELLHEAD, WELD COUNTY, COLORADO  
REM # 34722

Sample ID	Sample Date	Depth (ft-bgs)	Benzene (mg/kg)	Toluene (mg/kg)	Ethyl-Benzene (mg/kg)	Xylenes (mg/kg)	1,2,4-Trimethyl-Benzene (mg/kg)	1,3,5-Trimethyl-Benzene (mg/kg)	Naphthalene (mg/kg)	TPH (mg/kg)	TPH GRO (mg/kg)	TPH DRO (mg/kg)	TPH ORO (mg/kg)
ECMC Table 915-1 Limits (Residential SSL)			1.2	490	5.8	58	30	27	2	500	500**		
ECMC Table 915-1 Limits (Protection of Groundwater SSL)			0.0026	0.69	0.78	9.9	0.0081	0.0087	0.0038	500	500**		
WH01@6	5/16/2024	6	<0.00200	<0.00200	<0.00200	<0.00200	<0.00200	<0.00200	<0.002	<125.200	<0.200	<25.0	<100
FLR01@4	5/16/2024	4	<0.00200	<0.00200	<0.00200	<0.00200	<0.00200	<0.00200	<0.002	<125.200	<0.200	<25.0	<100

1. Grey highlighted soil analytical values indicate result is less than laboratory reporting limit  
2. \*\* Summation of GRO+DRO+ORO must be less than 500 mg/kg  
ft-bgs - feet below ground surface  
mg/kg - milligrams per kilogram

TABLE 3  
SUMMARY OF POLYCYCLIC AROMATIC HYDROCARBON SOIL CHEMISTRY DATA  
NOBLE 100322  
HANSCOME C21-24 WELLHEAD, WELD COUNTY, COLORADO  
REM # 34722

Sample ID	Sample Date	Depth (ft-bgs)	Acenaphthene (mg/kg)	Anthracene (mg/kg)	Benzo (a) Anthracene (mg/kg)	Benzo (a) Pyrene (mg/kg)	Benzo (h) Fluoranthene (mg/kg)	Benzo (k) Fluoranthene (mg/kg)	Chrysene (mg/kg)	Dibenzo (a,h) Anthracene (mg/kg)	Fluoranthene (mg/kg)	Fluorene (mg/kg)	Indeno (1,2,3-cd) Pyrene (mg/kg)	Pyrene (mg/kg)	1-Methyl - Naphthalene (mg/kg)	2-Methyl- Naphthalene (mg/kg)
ECMC Table 915-1 Limits (Residential SSL)			360	1800	1.1	0.11	1.1	11	110	0.11	240	240	1.1	180	18	24
ECMC Table 915-1 Limits (Protection of Groundwater SSL)			0.55	5.8	0.011	0.24	0.3	2.9	9	0.096	8.9	0.54	0.98	1.3	0.006	0.019
WH01@6	5/16/2024	6	<0.020	<0.020	<0.005	<0.020	<0.020	<0.020	<0.020	<0.020	<0.020	<0.020	<0.020	<0.020	<0.002	<0.002
FLR01@4	5/16/2024	4	<0.020	<0.020	<0.005	<0.020	<0.020	<0.020	<0.020	<0.020	<0.020	<0.020	<0.020	<0.020	<0.002	<0.002

1. Grey highlighted soil analytical values indicate result is less than laboratory reporting limit  
ft-bgs - feet below ground surface  
mg/kg - milligrams per kilogram

**TABLE 4**  
**SUMMARY OF SOIL SUITABILITY FOR RECLAMATION**  
**NOBLE 100322**  
**HANSCOME C21-24 WELLHEAD, WELD COUNTY, COLORADO**  
**REM # 34722**

Sample ID	Sample Date	Depth (ft-bgs)	pH (Standard Units)	EC (mmhos/cm)	SAR (Standard Units)	Boron (mg/L)
ECMC Table 915-1 Soil Suitability Limits			6 - 8.3	<4	<6	2
WH01@6	5/16/2024	6	8.46	1.07	2.90	0.661
FLR01@4	5/16/2024	4	8.29	1.87	2.51	0.549

1. **RED** - Above ECMC Table 915-1 Standards

ft-bgs - feet below ground surface

EC - Electrical Conductivity

SAR - Sodium adsorption ratio

mmhos/cm - millimhos per centimeter

mg/L - milligrams per liter

TABLE 5  
SUMMARY OF METALS IN SOIL CHEMISTRY DATA  
NOBLE 100322  
HANSCOME C21-24 WELLHEAD, WELD COUNTY, COLORADO  
REM # 34722

Sample ID	Sample Date	Depth (ft-bgs)	Arsenic (mg/kg)	Barium (mg/kg)	Cadmium (mg/kg)	Chromium (VI) (mg/kg)	Copper (mg/kg)	Lead (mg/kg)	Nickel (mg/kg)	Selenium (mg/kg)	Silver (mg/kg)	Zinc (mg/kg)
ECMC Table 915-1 Limits (Residential SSL)			0.68	15000	71	0.3	3100	400	1500	390	390	23000
ECMC Table 915-1 Limits (Protection of Groundwater SSL)			0.29	82	0.38	0.00067	46	14	26	0.26	0.8	370
WH01@6	5/16/2024	6	9.93	122	<0.0918	<0.340*	17.8	19.6	10.3	0.431	<0.0918	67.7
FLR01@4	5/16/2024	4	9.33	130	0.143	<0.338*	15.6	19.2	7.94	<0.255	<0.0982	55.9

1. RED - Above ECMC Table 915-1 Standards

2. Red & blue highlighted soil analytical values indicate an exceedance of the referenced soil screening level (SSL)

3. Grey highlighted soil analytical values indicate result is less than laboratory reporting limit

\* Indicates laboratory reporting or minimum detection limit in excess of SSL

ft-bgs - feet below ground surface

mg/kg - milligrams per kilogram

**ATTACHMENT A  
PHOTOGRAPHIC LOG**

Hanscome C21-24 Wellhead Photographic Log




Hanscome C21-24 Wellhead Photographic Log



Hanscome C21-24 Wellhead Photographic Log



Hanscome C21-24 Wellhead Photographic Log



**ATTACHMENT B  
FACILITY CLOSURE CHECKLISTS**

# Wellhead Closure Checklist

## COGCC Rule 911.a.(4) Environmental Site Closure Assessment Field Form

Additional attachments (optional):		Pit Closure		Tank Battery Closure		Flowline Closure		Partially Buried Vault Closure	
Site Name & COGCC Facility Number: Hanscome C21-24, 298814		Date: 5/16/2024						Remediation Project #: 34722	
Associated Wells: NA		Age of Site: 11/2/2008 - spud date						Number of Photos Attached: 4	
Location: (GPS coordinates of wellhead or southeastern most wellhead for multiple) 40.294296, -104.555501							Estimated Facility Size (acres): ~0.01		
General Condition of Site: (General observations regarding housekeeping, corrosion, waste management, etc.)  Overall good.									
USCS Soil Type: SM				Estimated Depth to Groundwater: Unknown/Not Encountered					
Hydrocarbon Impacted Soils / Spills: (Note estimated size and if impact appears to be surficial or extends to an unknown depth)  None observed.									
Salt Crusted Soils or Impacted Vegetation: (Note estimated size and if impact appears to be surficial or extends to an unknown depth)  None observed.									
Wellhead(s)									
Well API	05-123-29151								
Age	11/2/2008 - spud date								
Condition of surface around wellhead	Good								
PID Readings	0.0 ppm								
Condition of subsurface (staining present)	Good								
PID Readings	0.0 ppm								
Sample taken? Location/Sample ID#	WH01@6, FLR01@4								
Photo Number(s)	1-4								
Other observations regarding wellheads:									
Summary									
Was impacted soil identified? <input checked="" type="checkbox"/> No      Yes - less than 10 cubic yards      Yes - more than 10 cubic yards									
Total number of samples field screened: 5				Total number of samples collected: 5					
Highest PID Reading: 0.0 ppm				Total number of samples submitted to lab for analysis: 2					
If more than 10 cubic yards of impacted soil were observed: NA									
Vertical extent:				Estimated spill volume:					
Lateral extent:				Volume of soil removed:					
Is additional investigation required?									
Was groundwater encountered during the investigation? <input checked="" type="checkbox"/> No      Yes - not impacted or in contact with impacted soils      Yes - groundwater impacted and/or in contact with impacted soils									
Measured depth to groundwater:				Was remedial groundwater removal conducted?      Yes      No					
Date Groundwater was encountered:				Commencement date of removal:					
Sheen on groundwater?      Yes      No				Volume of groundwater removed prior to sampling:					
Free product observed?      Yes      No				Volume of groundwater removed post sampling:					
Total number of samples collected:				Total Volume of groundwater removed:					
Total number of samples submitted to lab for analysis:									