




Sampling Photographic Log

Citation Speaker Unit Compressor



Description:

Speaker Compressor
Site Signage



Description:

SPKRAST1_1@8"

SPKRAST1_2@10"

SPKRAST1_3@1'

SPKRAST1_4@16"


SPKRAST1_5@18"

SPKRAST1_UnderTank
@10"



Description:

SPKRAST1_NW_Leak
@6"



Speaker Unit Compressor AST 2 excavation.

+K 181485

400 BBL

SPKRAST2_UnderTank@10"

SPKRAST2_5@18"

SPKRAST2_2@12"

SPKRAST2_4@16"

SPKRAST2_3@18"

SPKRAST2_1@10"

Description:

SPKRAST2_1@10"

SPKRAST2_2@12"

SPKRAST2_3@18"

SPKRAST2_4@16"

SPKRAST2_5@18"

SPKRAST2_UnderTank
@10"



Description:

SPKRAST3_TankLeak
Before Excavation



Description:

SPKRAST3_Tank Leak
@6"




Description:

Tank Battery Cleanup



Description:

SPKRCOMP_BG@2'



Description:

New sampling depths at:
SPKRAST1_4@24"

SPKRAST1_UnderTank
@24"

1/23/25, 12:00 PM
+39.025451,-103.059651
99° E
Cheyenne County
Speaker Unit Compressor

SPKRAST1_NW_LEAK1@24"

SPKRAST1_NW_LEAK3@24"

SPKRAST1_NW_LEAK2@24"



Description:

SPKRAST1_NW_LEAK
_1-3@24" depths

1/23/25, 9:39 AM
+39.025379,-103.058651
283° W
Cheyenne County
Speaker Unit Compressor



Description:

SPKRCOMP_BG@3'