

Map Key



Project Location



Township



Section



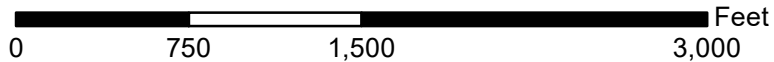
112 High Street
Buffalo, Wyoming 82834
855.684.5891

www.absarokasolutions.com

CIT.CO.1054

Speaker Unit Compressor Project Location Map

Cheyenne County, State of Colorado




Coordinate System: WGS 1984 UTM Zone 13N





Scale: 1:10,000

Date: 2/28/2025



Map Key

-  Background Sample Location
-  AST Location




112 High Street
Buffalo, Wyoming 82834
855.684.5891

www.absarokasolutions.com

CIT.CO.0518.24

Speaker Unit Compressor Site Map

Cheyenne County, State of Colorado

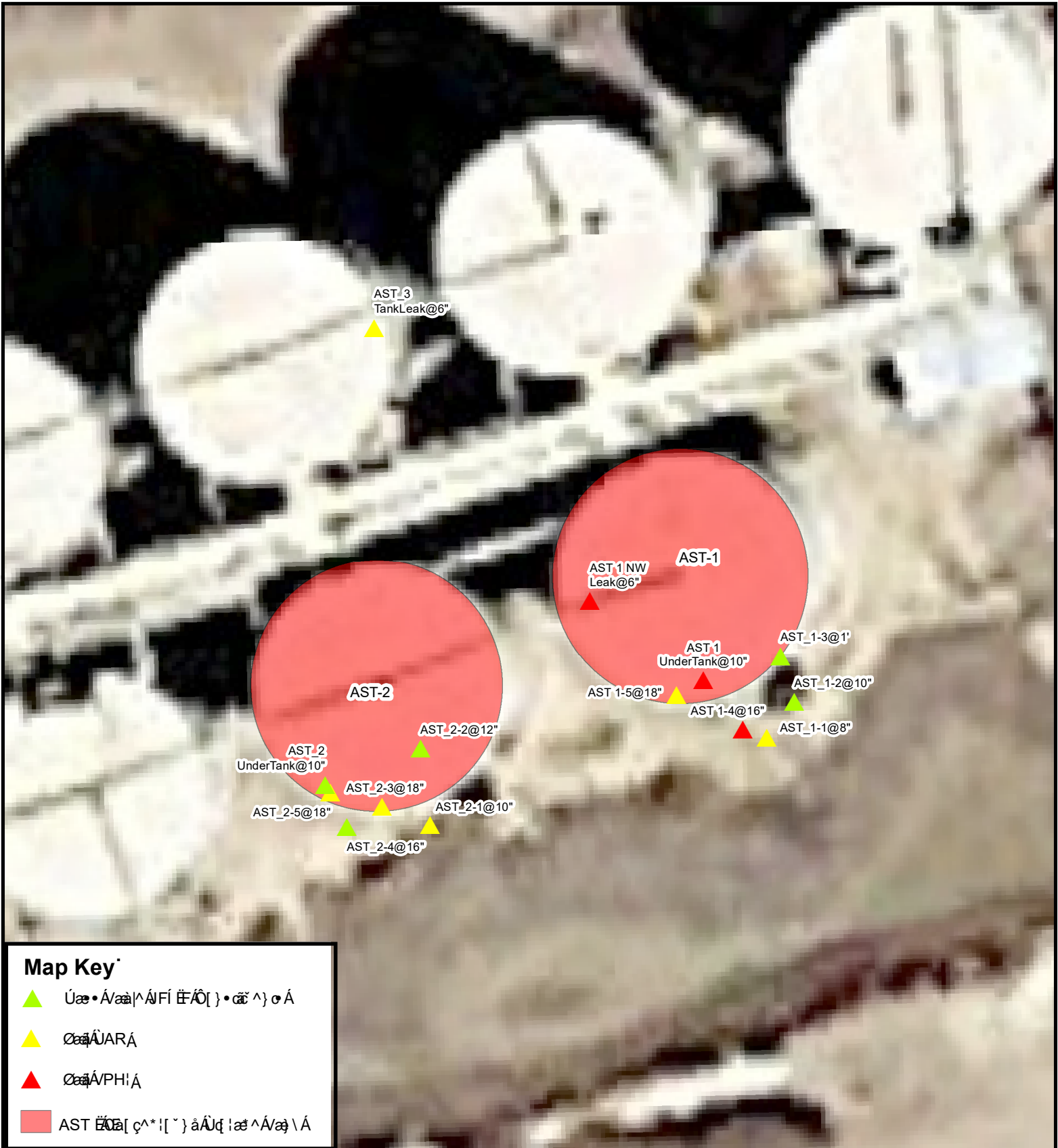


Coordinate System: WGS 1984 UTM Zone 13N



Scale: 1:700

Date: 3/10/2025



Map Key

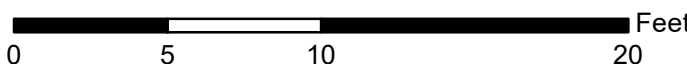

- Under Tank
- 18 inch
- 6 inch
- AST



112 High Street
Buffalo, Wyoming 82834
855.684.5891
www.absarokasolutions.com
CIT.CO.FE I A


**Speaker Unit Compressor
Soil Sample Map
12/2/24 Excavation**

Cheyenne County, State of Colorado



0 5 10 20 Feet

Coordinate System: WGS 1984 UTM Zone 13N



Scale: 1:75

Date: 3/10/2025



Map Key

▲ Uae • Á/aá| ^ÁÍí ÉÁÖ[] • áé ^} • Á

▲ Uae • Á/aá| ^ÁÍí ÉÁÖ[] • áé ^} • Á

■ AST ÉÖÁ[ç^* i[~) áÁü ç íæ ^Á/aá \ Á




112 High Street
Buffalo, Wyoming 82834
855.684.5891

www.absarokasolutions.com

CIT.CO.1054Á

**Speaker Unit Compressor
Soil Sample Map
1/23/25 Delineation**

Cheyenne County, State of Colorado



Coordinate System: WGS 1984 UTM Zone 13N



Scale: 1:75

Date: 3/10/2025