






**Legend**

-  Soil Boring Location
-  Flowline Location
-  Soil Sample Location – Lab Analyzed (Collected via Trimble GPS)

**Notes**

- 1) All locations are approximate unless otherwise noted.
- 2) Buried infrastructure has been spatially projected.

GPS – Global Positioning System

0 ft.      100 ft.      200 ft.

Image Source: Google Earth; Google 2020

DATE:	02/05/2025
DESIGNED BY:	JW
DRAWN BY:	D. Vigil



**TASMAN** Tasman, Inc.  
6855 W 119<sup>th</sup> Avenue  
Broomfield, CO 80020

**Noble Energy, Inc. – DJ Basin**  
**Ocoma G25-16**  
SESE, Section 25, Township 4 North, Range 65 West  
Weld County, Colorado

SOIL BORING  
LOCATION MAP

FIGURE  
2