

Energy & Carbon Management Commission

Barnett-65N66W 20SWNW Location ID #332687 Annotation Report










Created on March 6, 2025

Captured on March 6, 2025



Point 

NAD83(2011) / Colorado North (ftUS) (US survey foot)

Label	Title	Elevation	Lat, Long	Northing, Easting
1 	Crude Oil Tank- 315 BBLs	14.45 US ft	40.3896788, -104.8109935	1385546.0 US ft, 3191922.7 US ft
2 	Crude Oil Tank- 315 BBLs	14.61 US ft	40.3896251, -104.8109950	1385526.5 US ft, 3191922.5 US ft
3 	Crude Oil Tank- 315 BBLs	14.28 US ft	40.3896239, -104.8109256	1385526.2 US ft, 3191941.8 US ft
4 	Produce Water- 210 BBLs	10.44 US ft	40.3896802, -104.8109259	1385546.7 US ft, 3191941.6 US ft
5 	ECD	23.58 US ft	40.3895624, -104.8106277	1385504.4 US ft, 3192025.0 US ft
6 	VRU	5.24 US ft	40.3897034, -104.8106150	1385555.8 US ft, 3192028.1 US ft
7 	Separator	8.43 US ft	40.3896868, -104.8105693	1385549.9 US ft, 3192040.9 US ft
8 	Gas Meter Run	6.92 US ft	40.3896954, -104.8104796	1385553.2 US ft, 3192065.8 US ft
9 	SW Greeley 31-20 API #05-123-28090	5.42 US ft	40.3865909, -104.8106364	1384421.9 US ft, 3192030.9 US ft