






Legend

-  Proposed Soil Boring Location
-  Flowline Location
-  Soil Sample Location – Lab Analyzed (Collected via Trimble GPS)

Notes

- 1) All locations are approximate unless otherwise noted.
- 2) Buried infrastructure has been spatially projected.

GPS – Global Positioning System
 ppm – parts per million
 PID – Photoionization Detector

0 ft. 40 ft. 80 ft.




Image Source: Google Earth; Google 2020

FL01-C@3'
 (09/14/2023)
 PID = 0.5 ppm

FL01-01

FL01R-W

BG06

BG07

BG08

BG09

BG10

DATE:	03/03/2025
DESIGNED BY:	J. Whritenour
DRAWN BY:	J. Rollins



TASMAN
 GEOSCIENCES

Tasman Geosciences, Inc.
 6855 W 119th Avenue
 Broomfield, CO 80020

Noble Energy, Inc. (100322) – DJ Basin
NEI C18-32D Wellhead and Flowline
 NESW, Section 18, Township 4 North, Range 64 West
 Weld County, Colorado

PROPOSED SITE
INVESTIGATION PLAN