

Inspection Photos

Loc: 485760

Operator: WAVETECH HELIUM INC

Inspection Date: 2/26/2025

County: LAS ANIMAS



COLORADO

**Energy & Carbon Management
Commission**

Department of Natural Resources

Inspection Photos



Photo 1. Facing south along the access road. The access road needs to be reduced in size by reclaiming and decompacting soils.



COLORADO
Energy & Carbon Management
Commission

Department of Natural Resources

Loc:485760 | Date: 2/26/2025

Inspection Photos




Photo 2. Facing south toward the wellsite.



COLORADO
Energy & Carbon Management
Commission
Department of Natural Resources

Loc:485760 | Date: 2/26/2025

Inspection Photos




Photo 3. North side of the location facing east. Topsoil is stored along the north side of the location and has not been stabilized or replaced for interim reclamation.



COLORADO
Energy & Carbon Management
Commission
Department of Natural Resources

Loc:485760 | Date: 2/26/2025

Inspection Photos



Photo 4. Facing toward the northeast side of the location. There is erosion along the topsoil pile which is mixing soil into the pad surface and subsoils. The topsoil is not stabilized or protected.



COLORADO
Energy & Carbon Management
Commission

Department of Natural Resources

Loc:485760 | Date: 2/26/2025

Inspection Photos




Photo 5. Facing northeast at the wellhead. There are multiple areas of impacted soils that need to be cleaned up and properly disposed. Red arrows point to areas of oily impacted soils.



Inspection Photos



Photo 6. Facing toward the wellhead. There are stained soils around the wellhead.



Inspection Photos



Photo 7. There is significant gully erosion along the fill slope which has washed sediment out into the adjacent crop field. Red arrow points to 4.5 ft. shovel. Previous CA was not completed.



COLORADO
Energy & Carbon Management
Commission

Department of Natural Resources

Loc:485760 | Date: 2/26/2025

Inspection Photos




Photo 8. Facing southwest toward the fill slope which has eroded and transported sediment offsite. Previous CA was not completed.



Inspection Photos



Photo 9. Southwest side of the location facing north. There is plastic trash that need to be removed. Previous CA was not completed.



Inspection Photos



Photo 10. Facing east along the south side of the location. There are insufficient BMP's on the down hill side to stormwater control. The perimeter ditch has filled in with sediment.



COLORADO
Energy & Carbon Management
Commission

Department of Natural Resources

Loc:485760 | Date: 2/26/2025