





FL01-B@2'
 (06/14/2021)
 PID = 8.3 ppm

FL01-A@4'
 (06/15/2021)
 PID = 0.5 ppm

Legend

-  Proposed Soil Boring Location
-  Flowline Location
-  Soil Sample Location – Field Screen (Collected via Trimble GPS)
-  Soil Sample Location – Lab Analyzed (Collected via Trimble GPS)

Notes

- 1) All locations are approximate unless otherwise noted.
- 2) Buried infrastructure has been spatially projected.

GPS – Global Positioning System
 PID – Photoionization Detector
 ppm – Parts per million


0 ft. 150 ft. 300 ft. 

Image Source: Google Earth; Google 2020

DATE:	December 23, 2024
DESIGNED BY:	JW
DRAWN BY:	S. Dasher



Tasman, Inc.
 6855 W. 119th Ave.
 Broomfield, CO 80020

Noble Energy, Inc. – DJ Basin
Former 5 Rivers K16-17 Wellhead
 NENE, Section 16, Township 4 North, Range 66 West
 Weld County, Colorado

PROPOSED SOIL BORING
 LOCATION MAP
 (FLOWLINE)

FIGURE
 2