


Energy & Carbon Management Commission

# Carl A Miller Sub Battery - Facility #475653 Annotation Report








Created on February 19, 2025

Captured on February 19, 2025




**Point** 

NAD83(2011) / Colorado North (ftUS) (US survey foot)

Label	Title	Elevation	Lat, Long	Northing, Easting
1 	Separator	26.46 US ft	40.0753924, -104.9106995	1270856.4 US ft, 3164914.5 US ft
2 	Gas Meter Run	27.17 US ft	40.0753904, -104.9107364	1270855.5 US ft, 3164904.2 US ft
3 	ECD	26.19 US ft	40.0753667, -104.9105855	1270847.2 US ft, 3164946.4 US ft
4 	Pit- 50 BBLs	19.17 US ft	40.0752507, -104.9104413	1270805.2 US ft, 3164987.1 US ft
5 	Crude Oil Tank- 300 BBLs	31.15 US ft	40.0752237, -104.9104087	1270795.4 US ft, 3164996.3 US ft

**Area** 

Label	Title	Horizontal Length	Horizontal Width	Area	Surface Area
6 	Headers	--	--	427.97 ft <sup>2</sup>	477.89 ft <sup>2</sup>