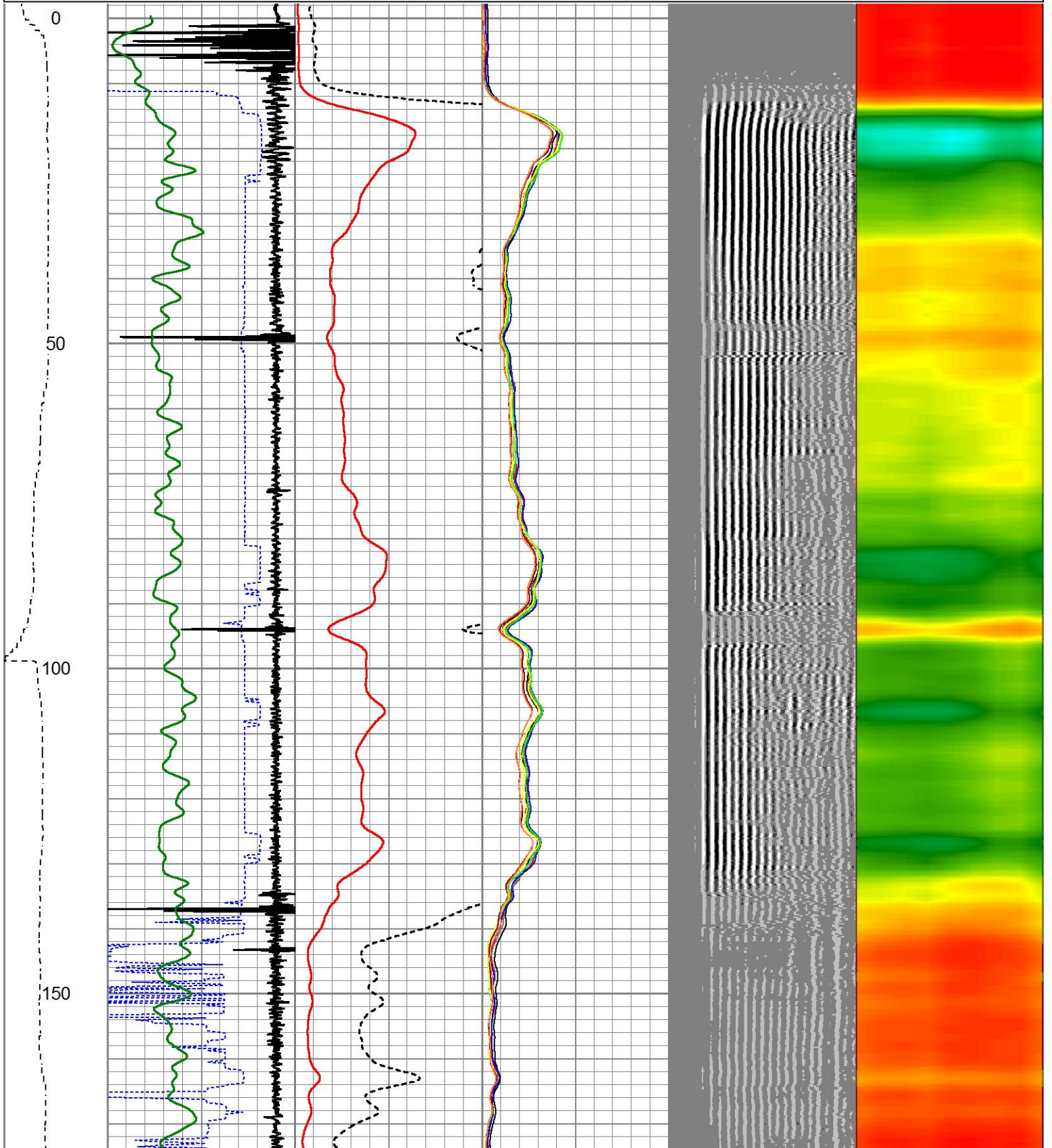


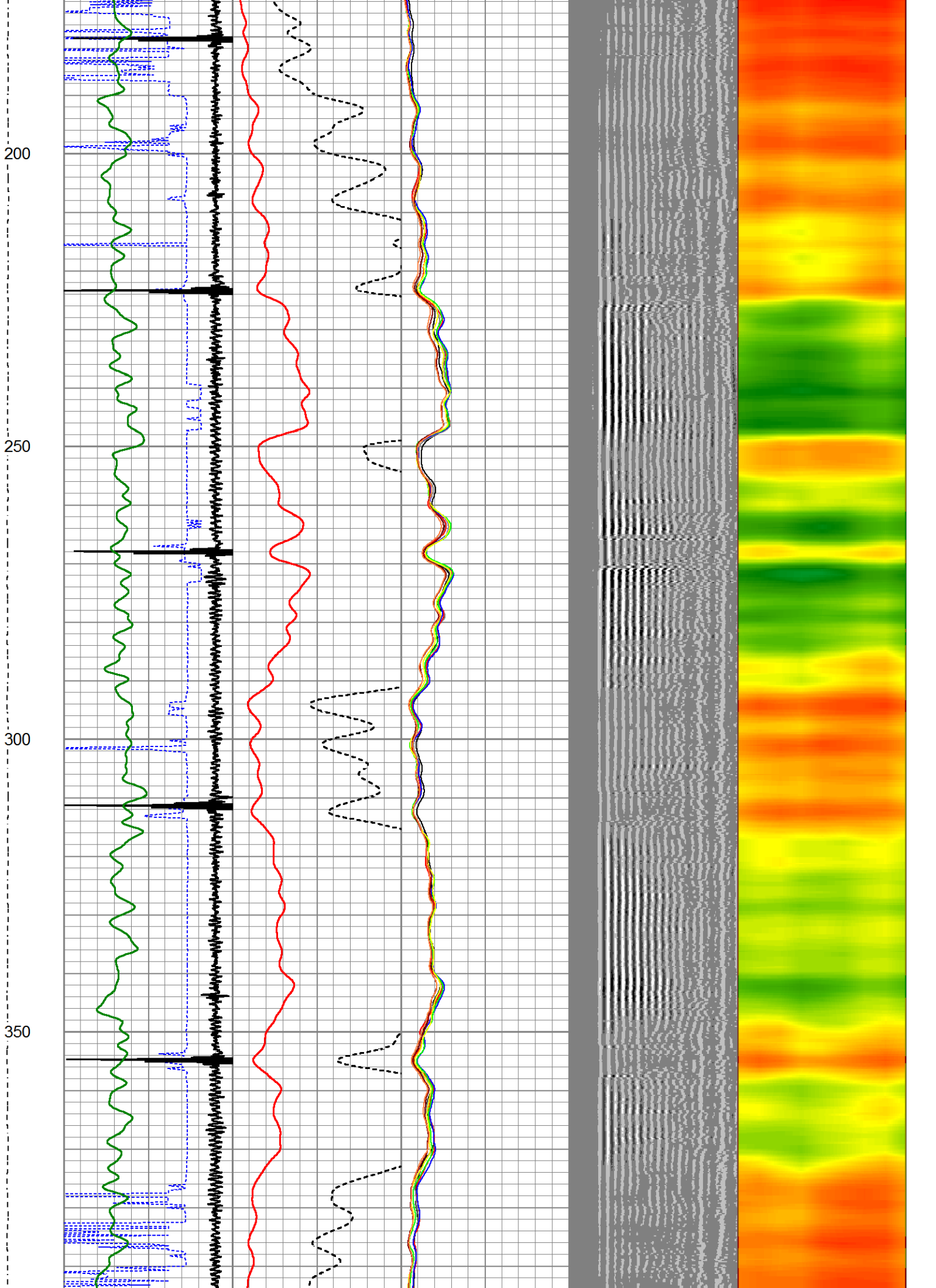
			CENT-1.69variable 1.69" Centrilizer Variable Length	2.88	1.69	15.00
Temp	13.93					
WVFS8	11.69		RBT-27SBT10 (Greeley Ext Temp) Probe 2.75" Radial with Integral Temperature Sub	9.39	2.75	
WVFS7	11.69					
WVFS6	11.69					
WVFS5	11.69					
WVFS4	11.69					
WVFS3	11.69					
WVFS2	11.69					
WVFS1	11.69					
WVF3FT	11.69					
WVF5FT	10.69					
HEADVOLT	7.44					
WVFCAL	7.44					
			CENT-1.69variable 1.69" Centrilizer Variable Length	2.88	1.69	15.00
CCL	3.63					
			GR-27GRL10 (27GRL10-XXXX) 2-3/4" Probe Gamma Ray	4.56	2.75	50.00
GR	0.89					

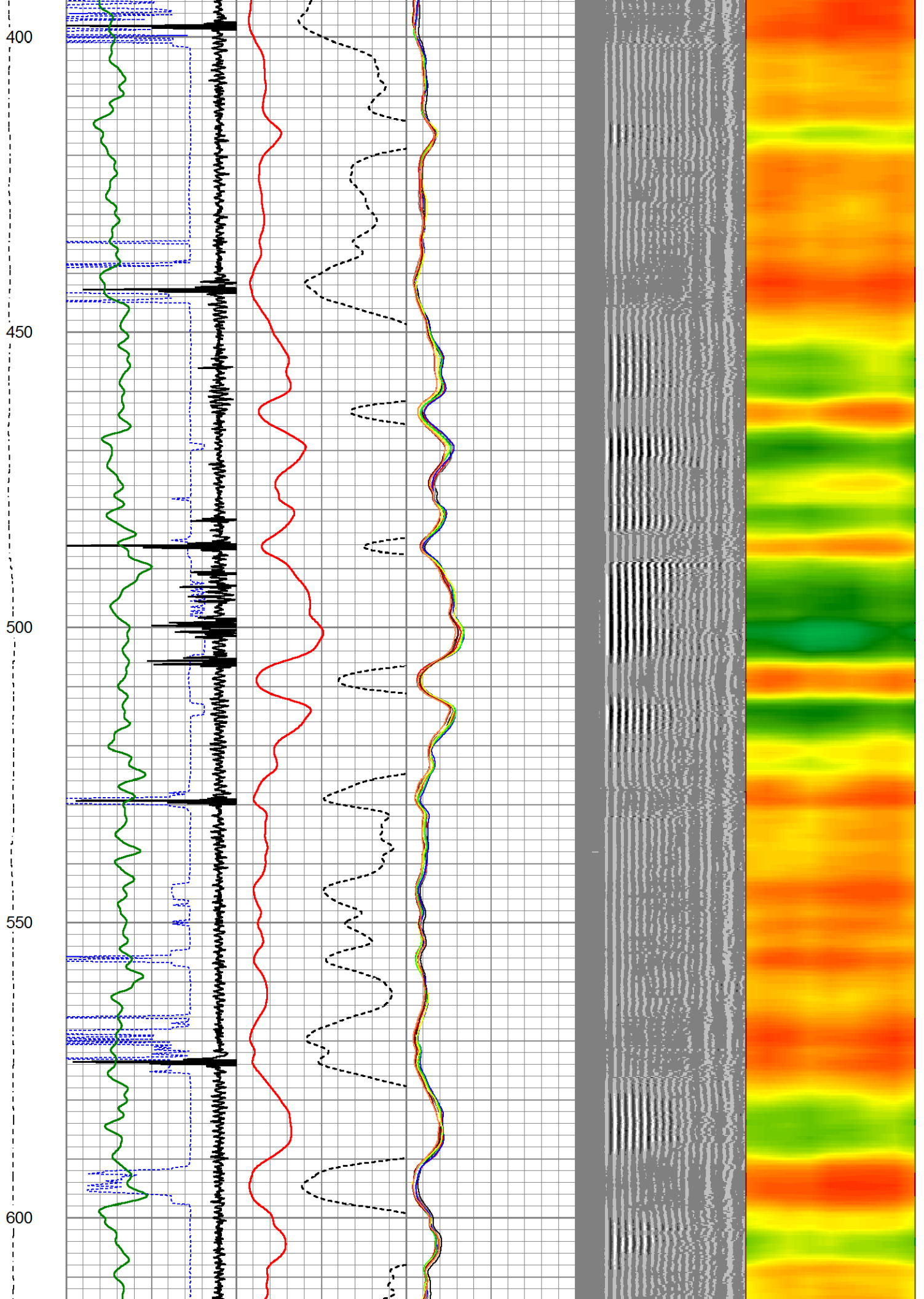
Dataset: gilbert 17-22.db: field/well/run1/pass14
 Total length: 20.71 ft
 Total weight: 85.00 lb
 O.D.: 2.75 in

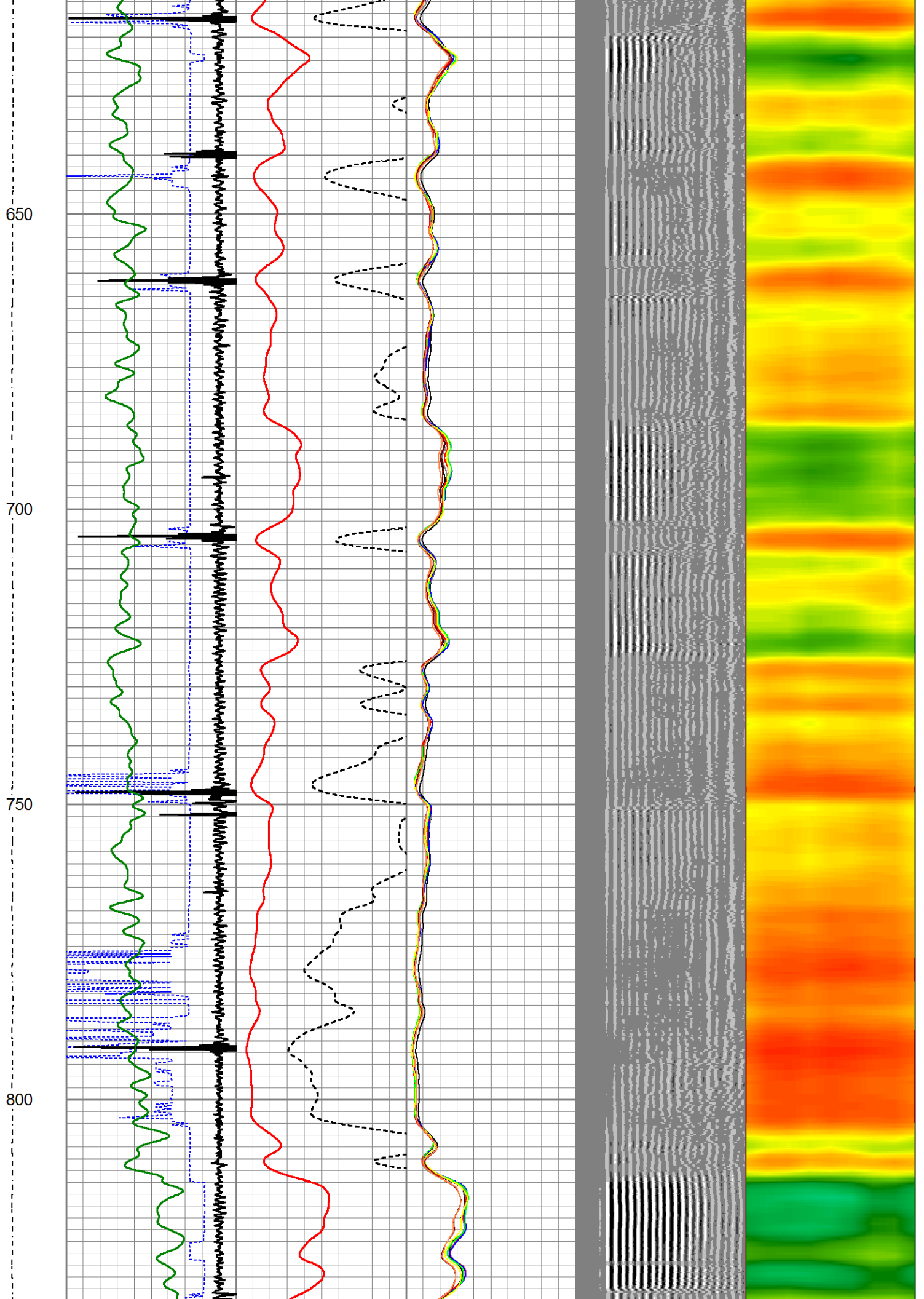
Database File gilbert 17-22.db
 Dataset Pathname pass14
 Presentation Format ips_rbtcolorcivitas
 Dataset Creation Mon Jan 27 16:28:07 2025
 Charted by Depth in Foot scaled 1:240

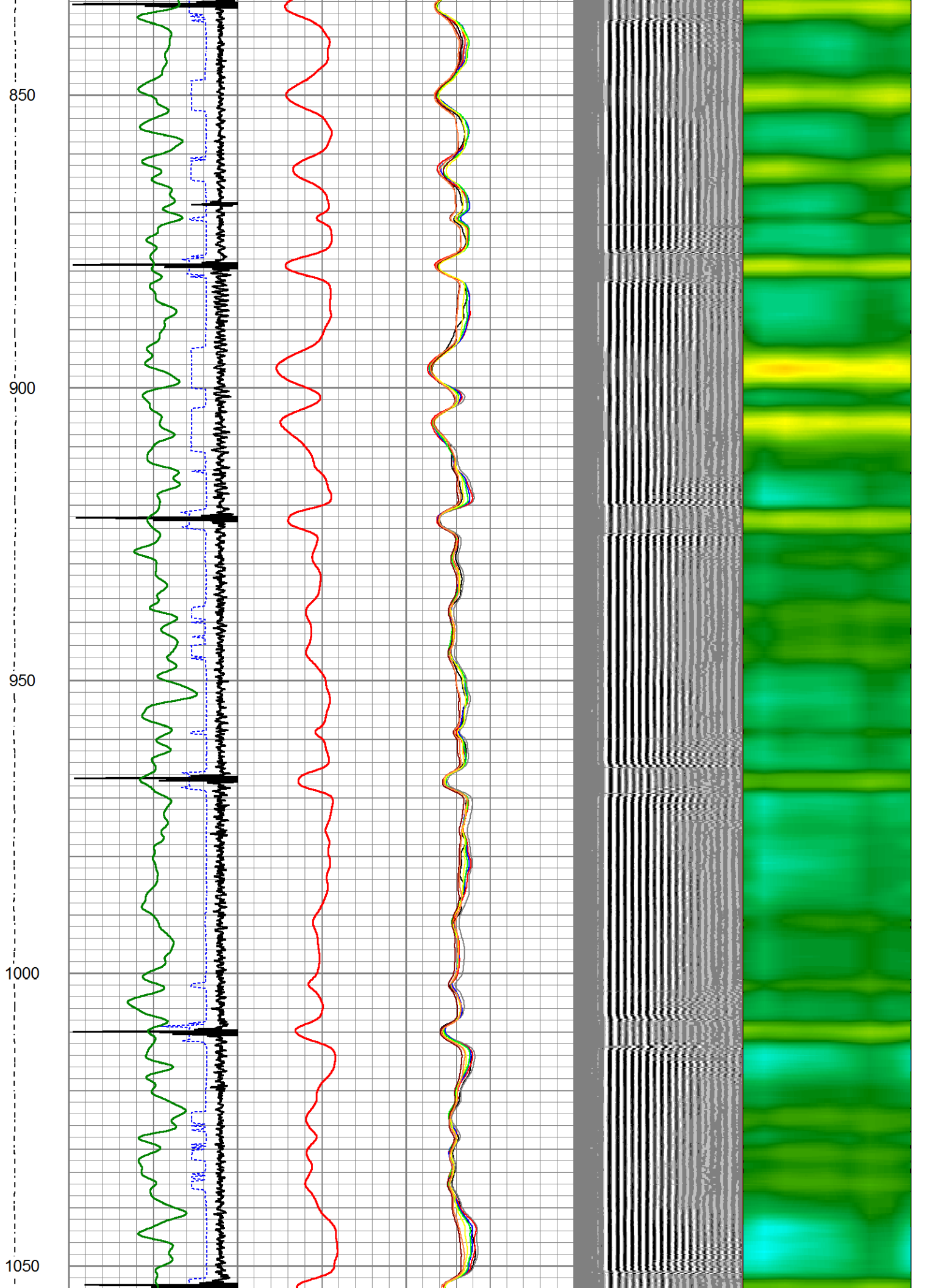
LSPD	650	TT (usec)	150	0	AMP (mV)	100	0	AMPS1	150	200	VDL (usec)	1200	1	Cement Map	8
(ft/min)	-9	CCL	1		AMPLIFIED		0	AMPS2	150						65
0	250	0	GR (GAPI)	200	0	(mV)	20	0	AMPS3	150					
		200	GR (GAPI)	400				0	AMPS4	150					
								0	AMPS5	150					
								0	AMPS6	150					
								0	AMPS7	150					
								0	AMPS8	150					

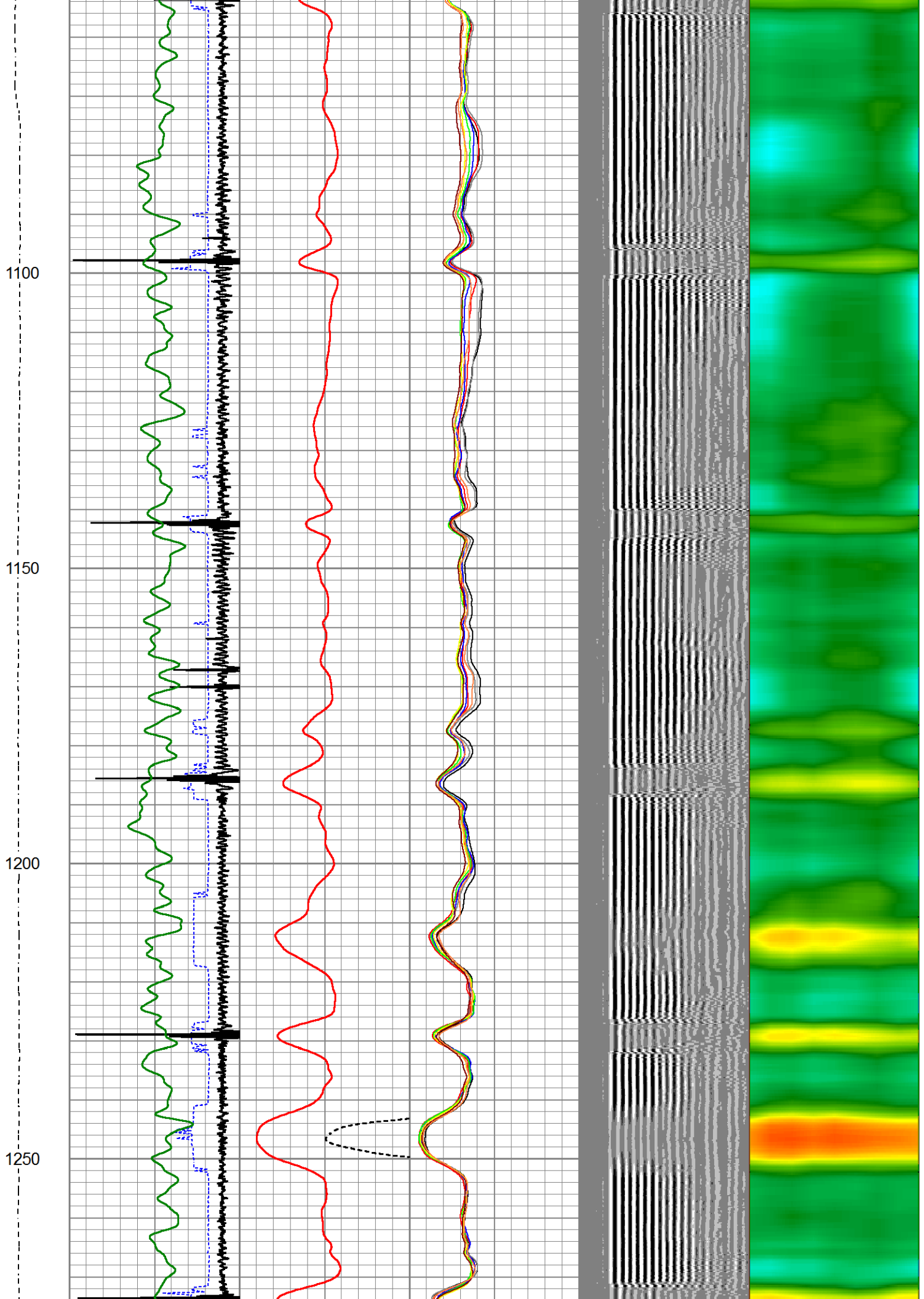










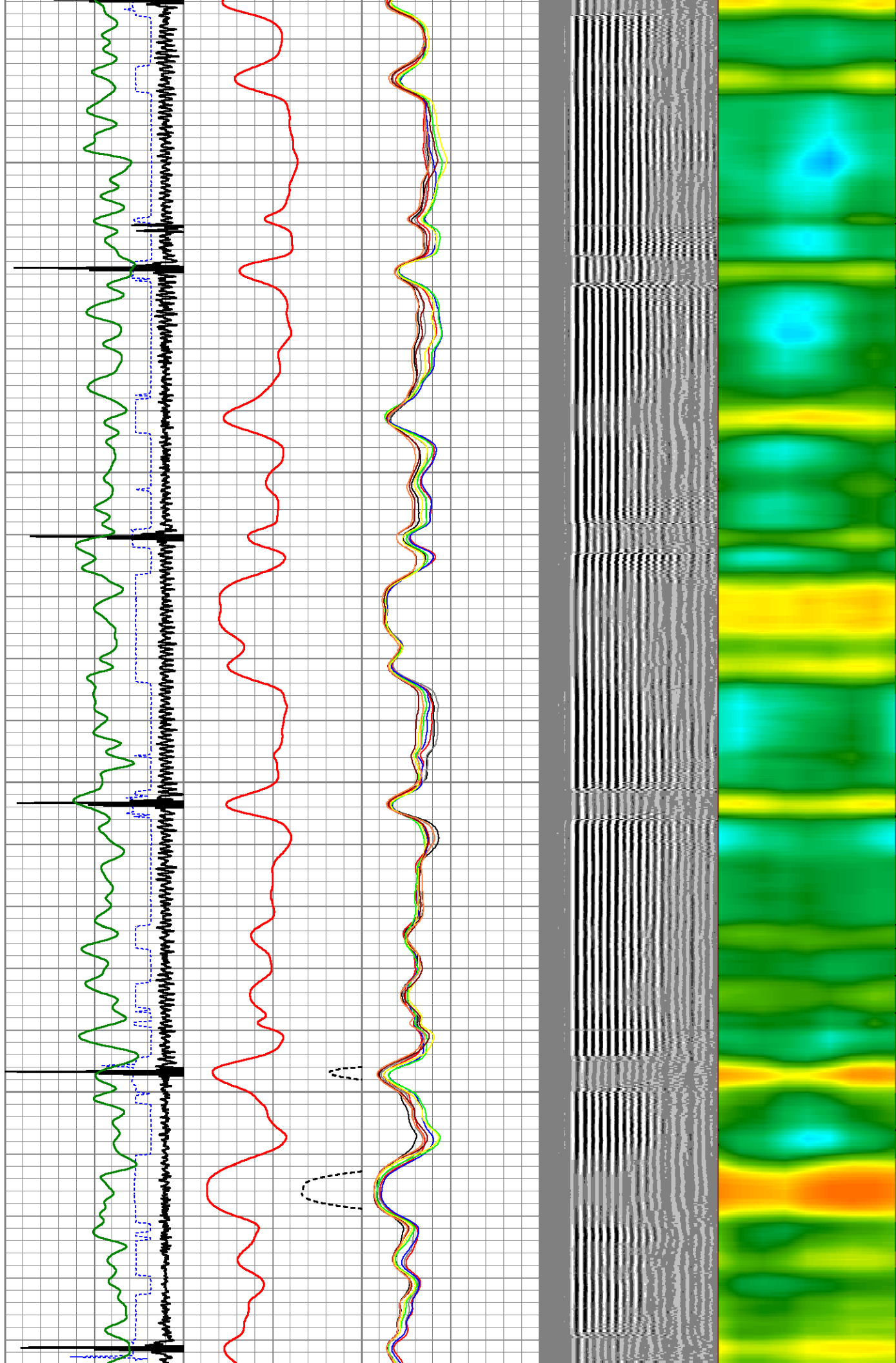


1300


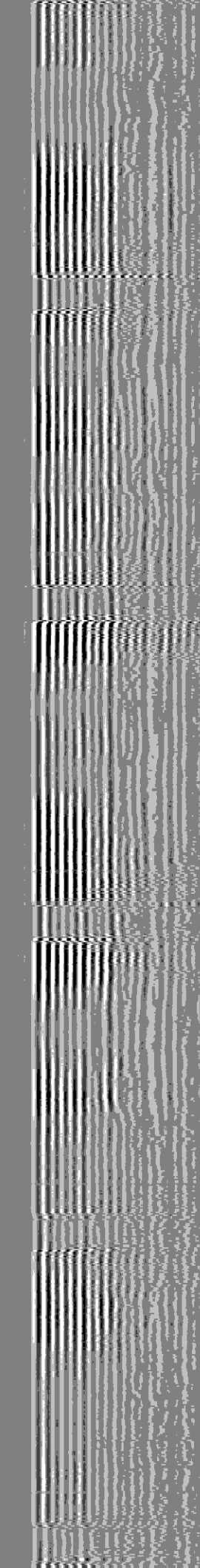
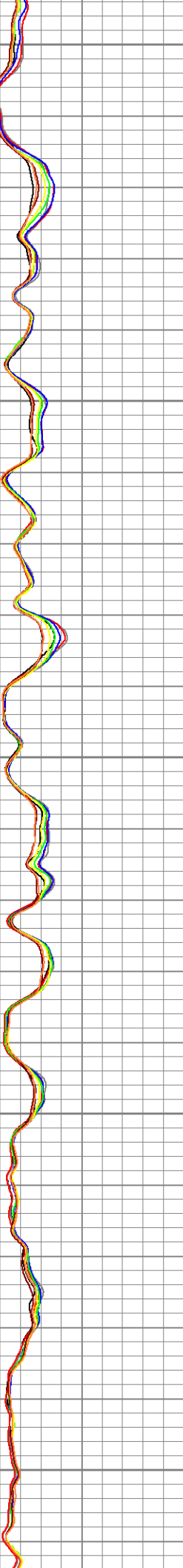
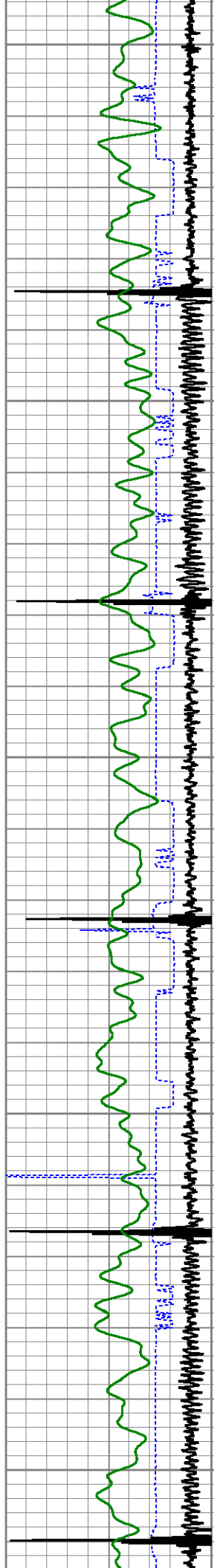
1350

1400

1450



1500
1550
1600
1650
1700

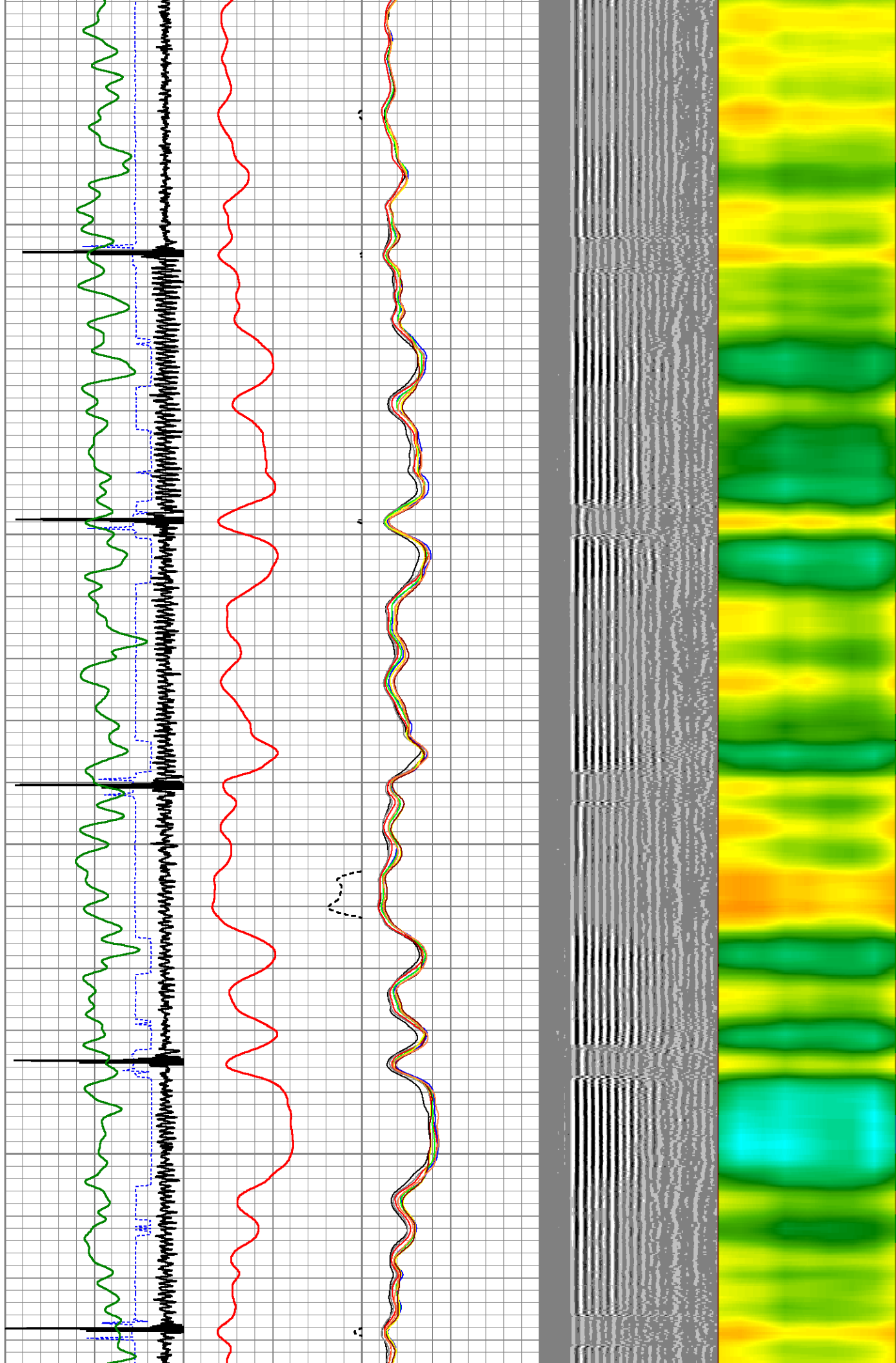


1750

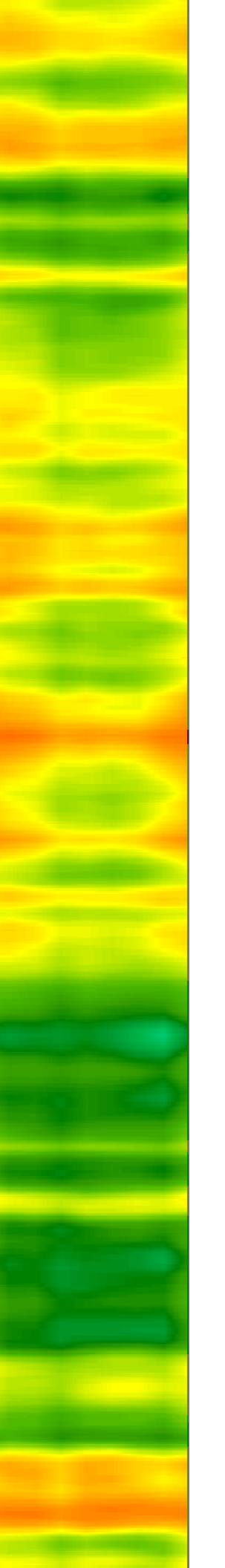
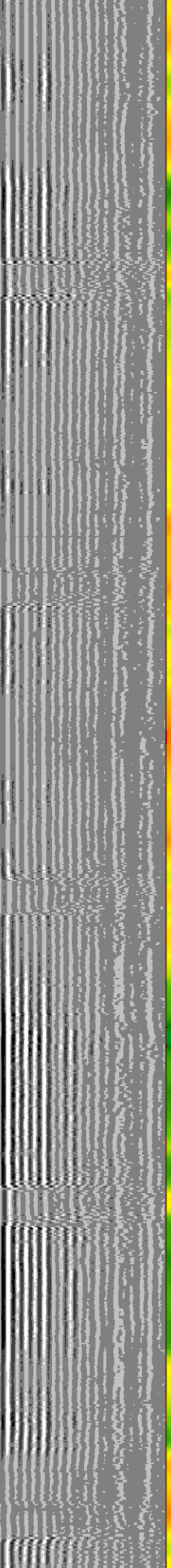
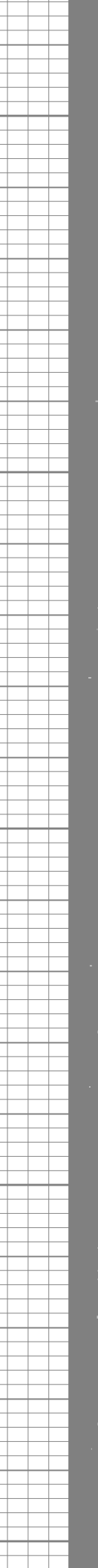
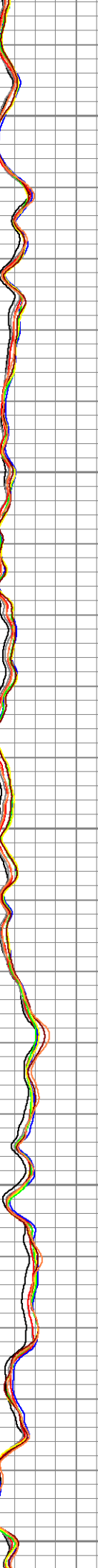
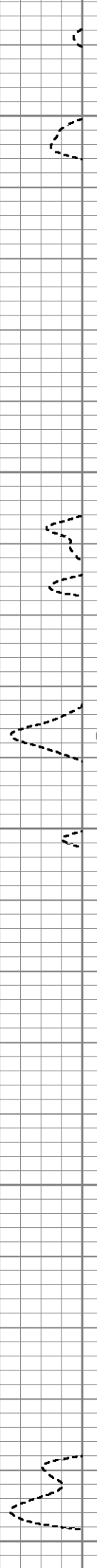
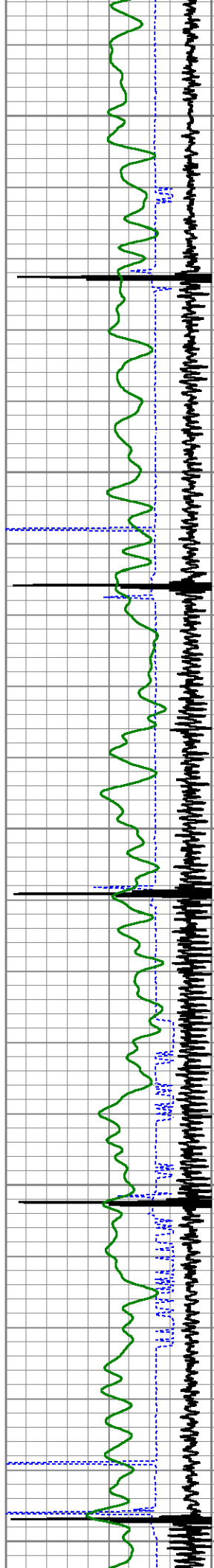
1800

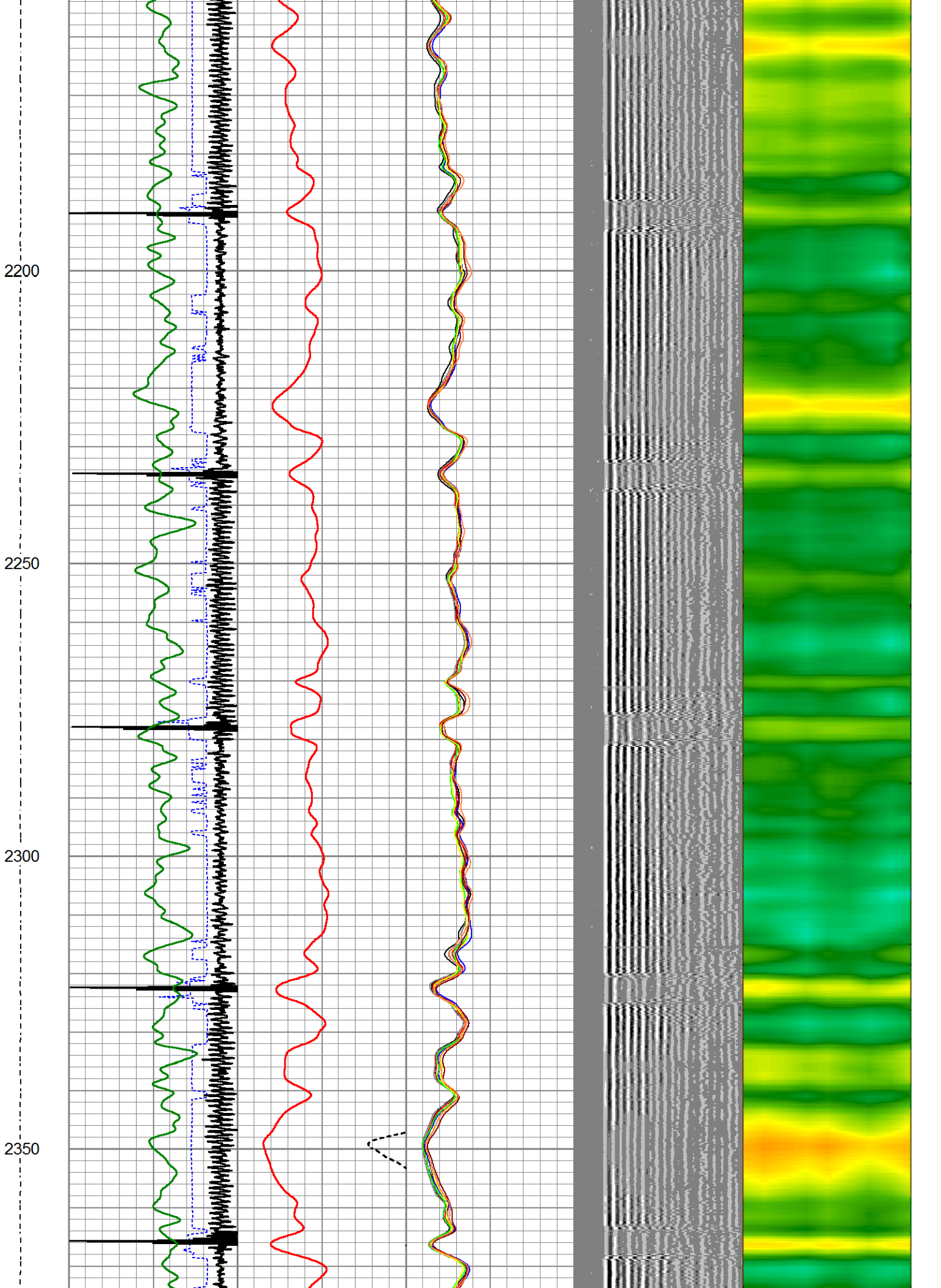
1850

1900



1950
2000
2050
2100
2150



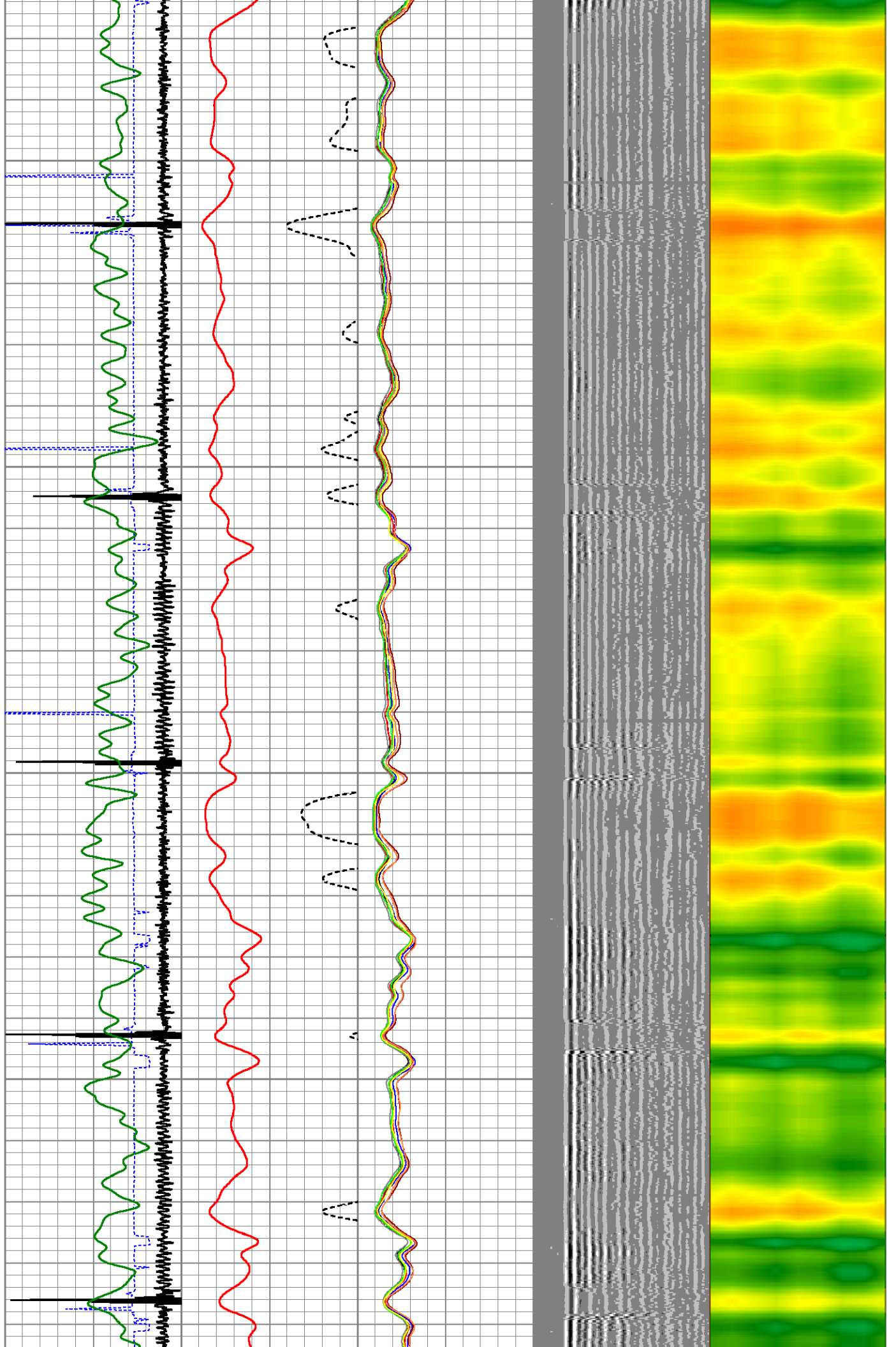


2400

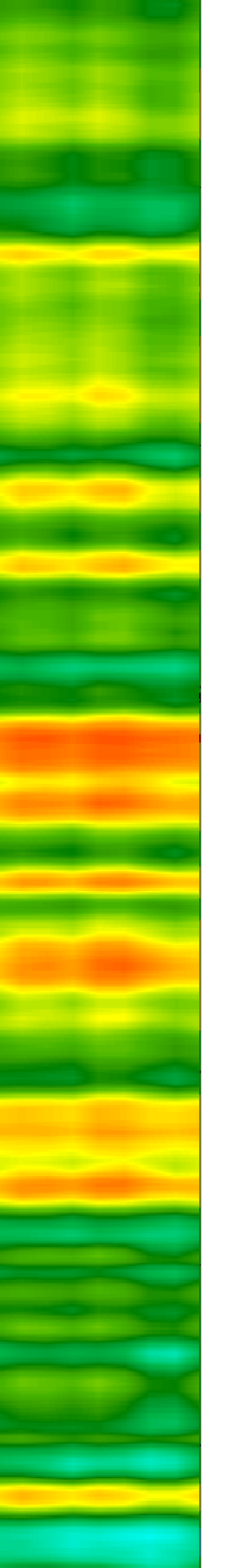
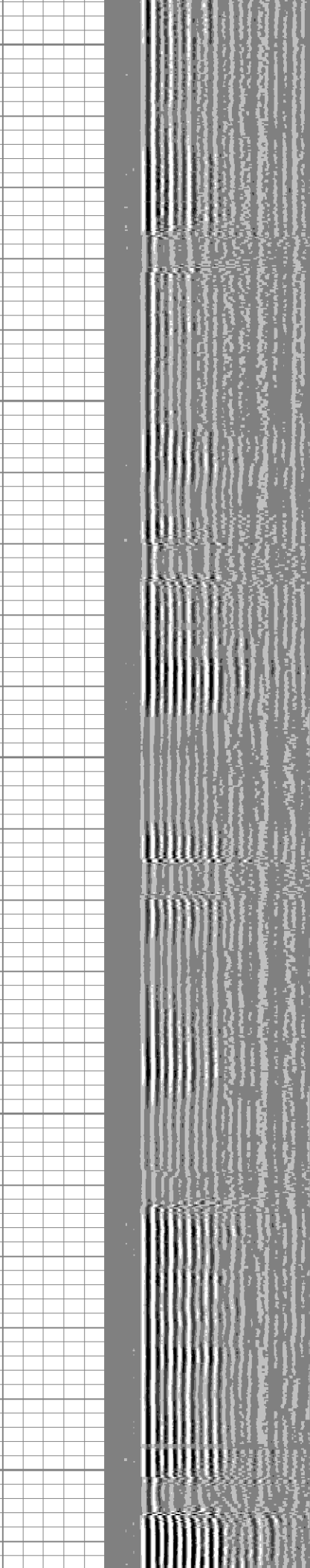


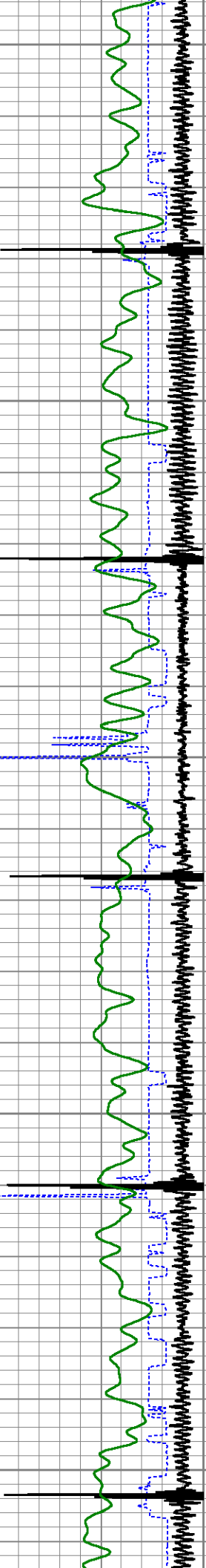
2450

2500

2550



2600
2650
2700
2750
2800

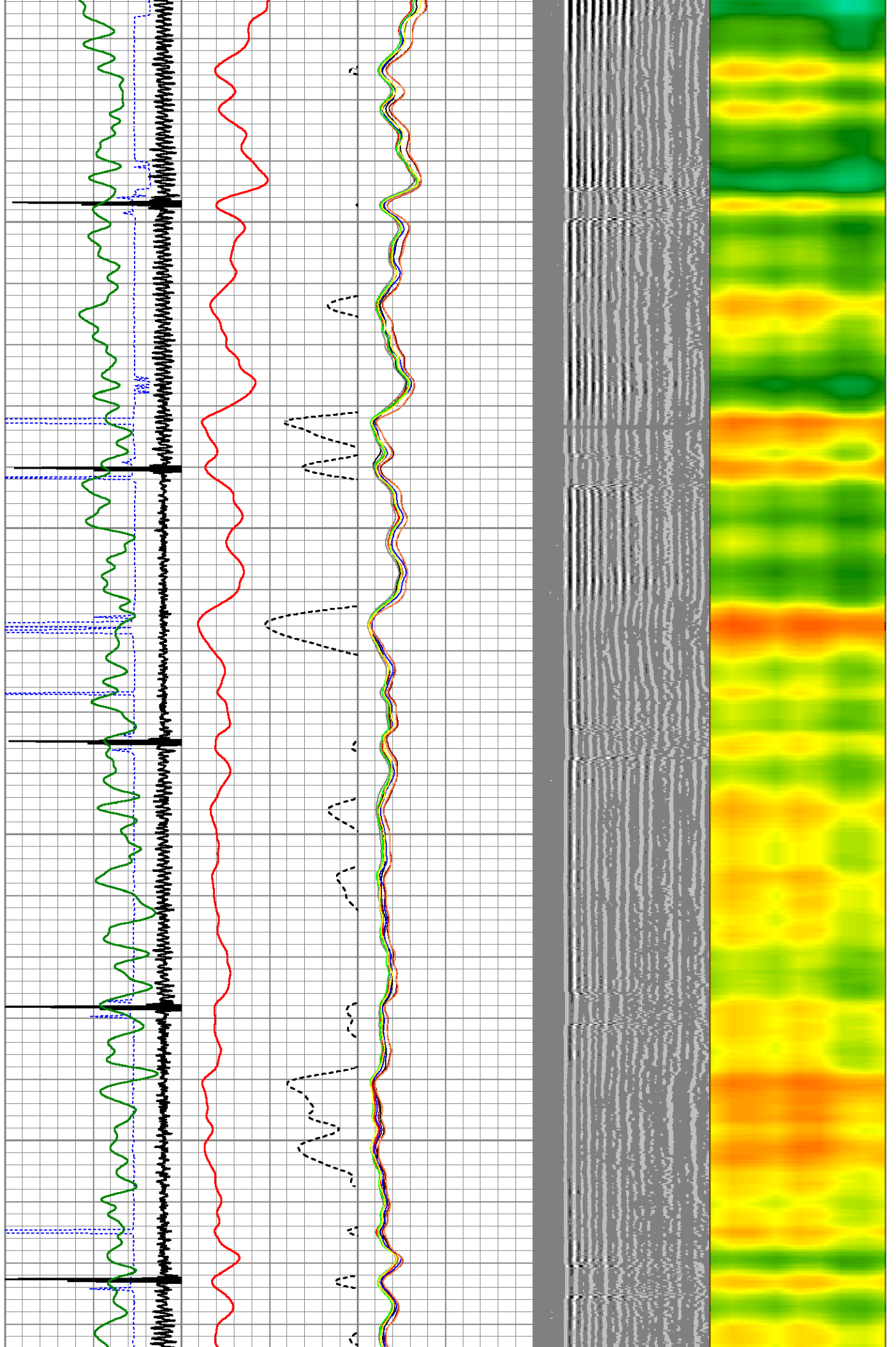


2850

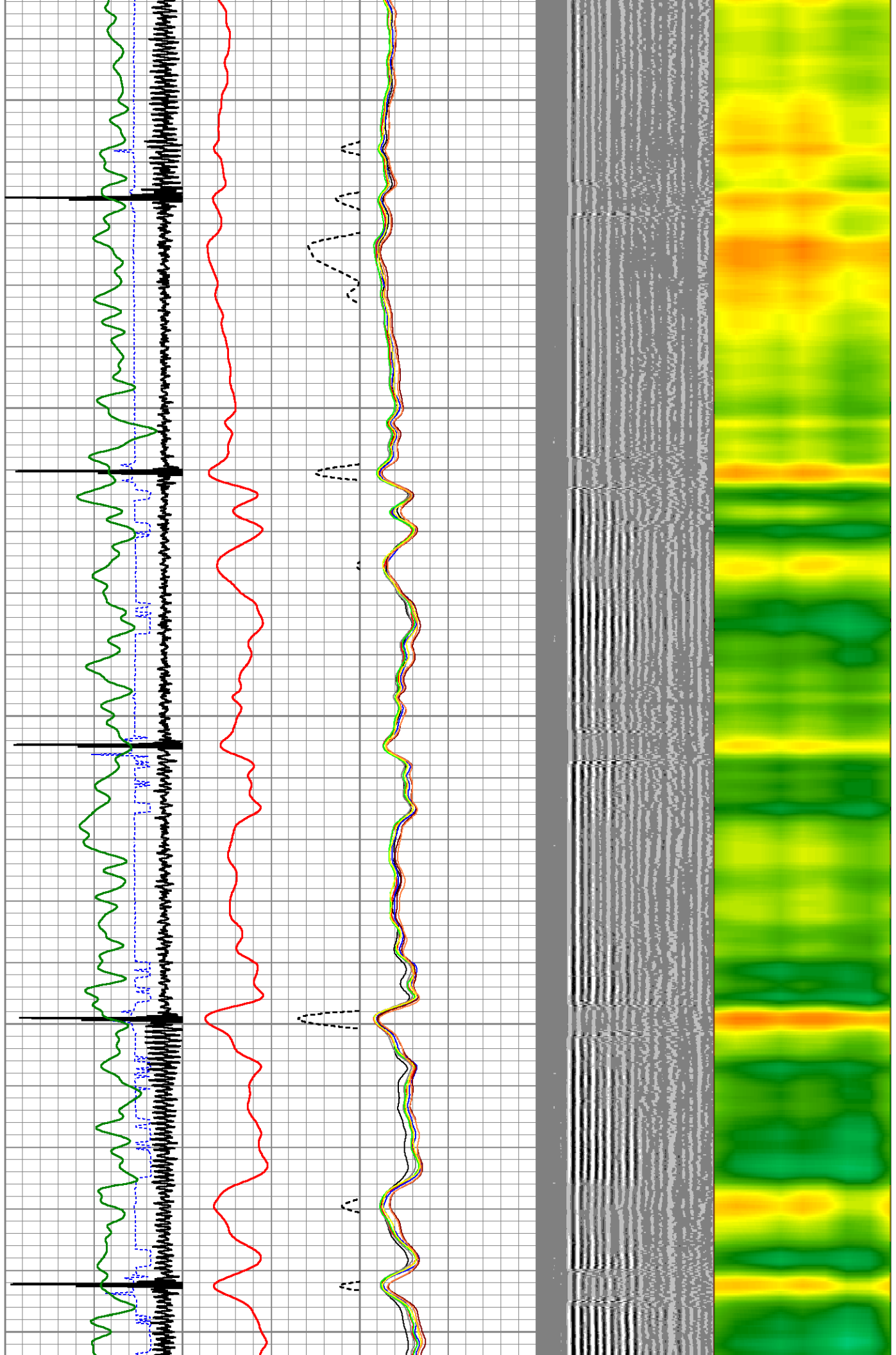
2900

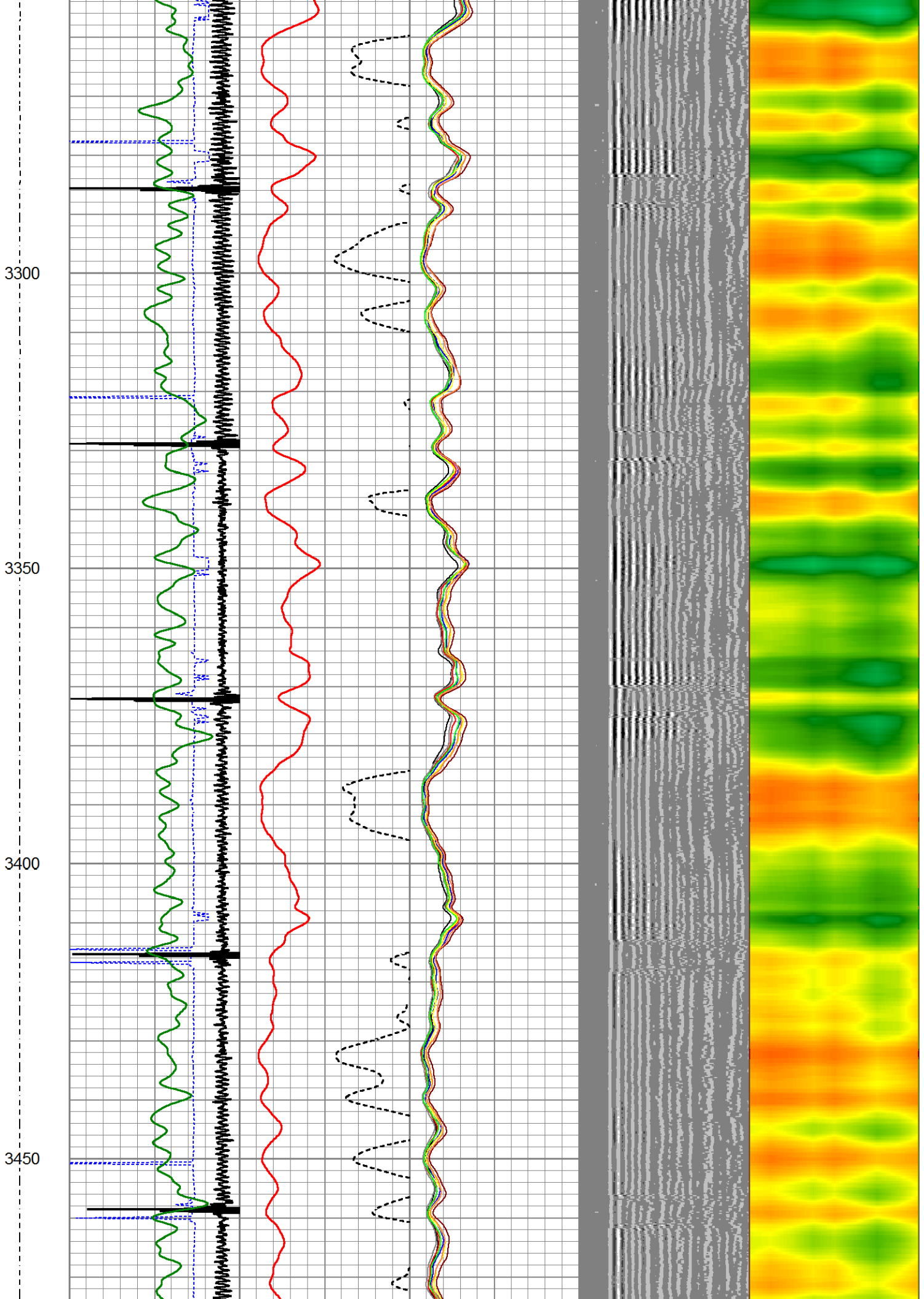
2950

3000



3050
3100
3150
3200
3250



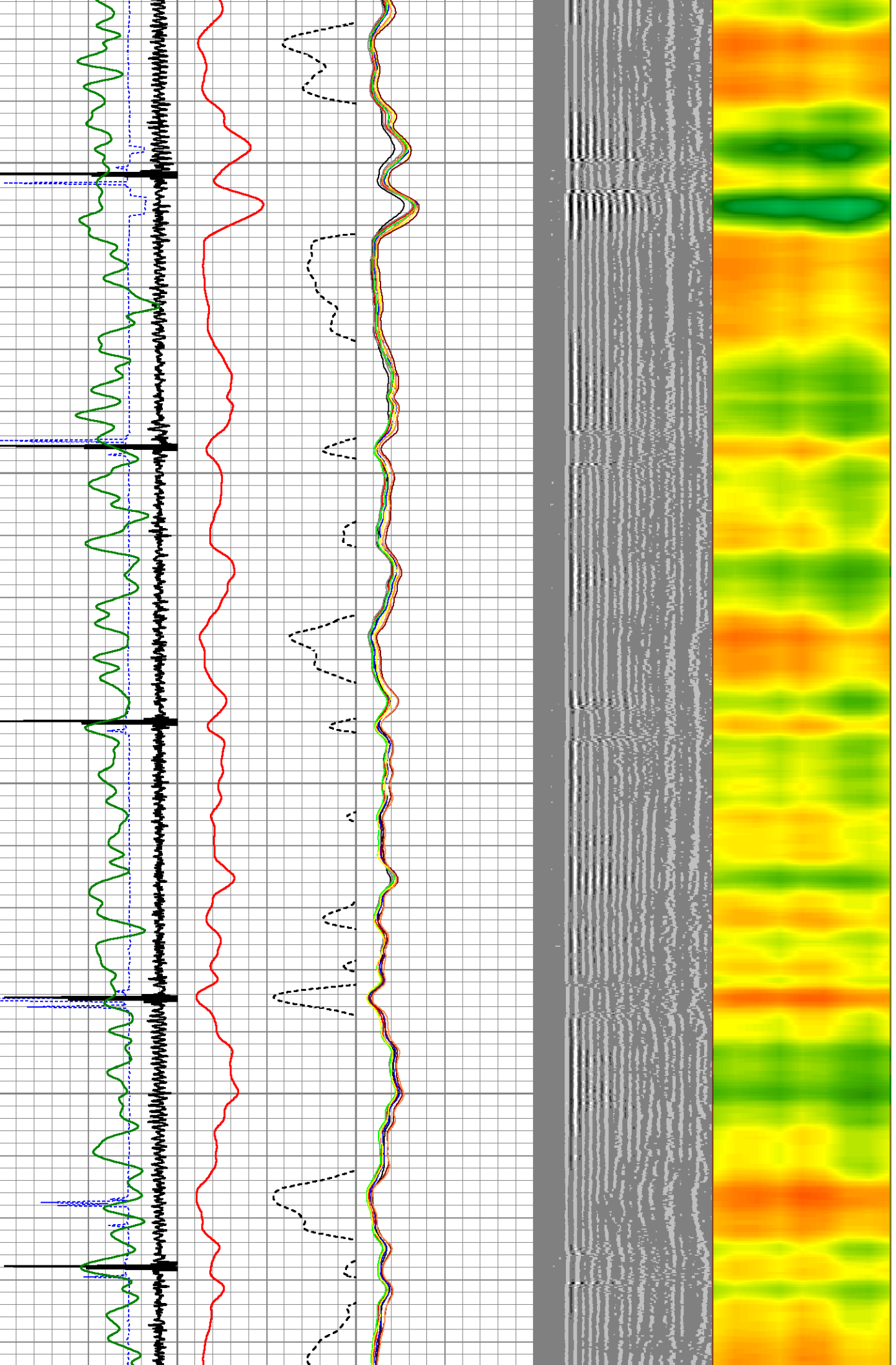


3500

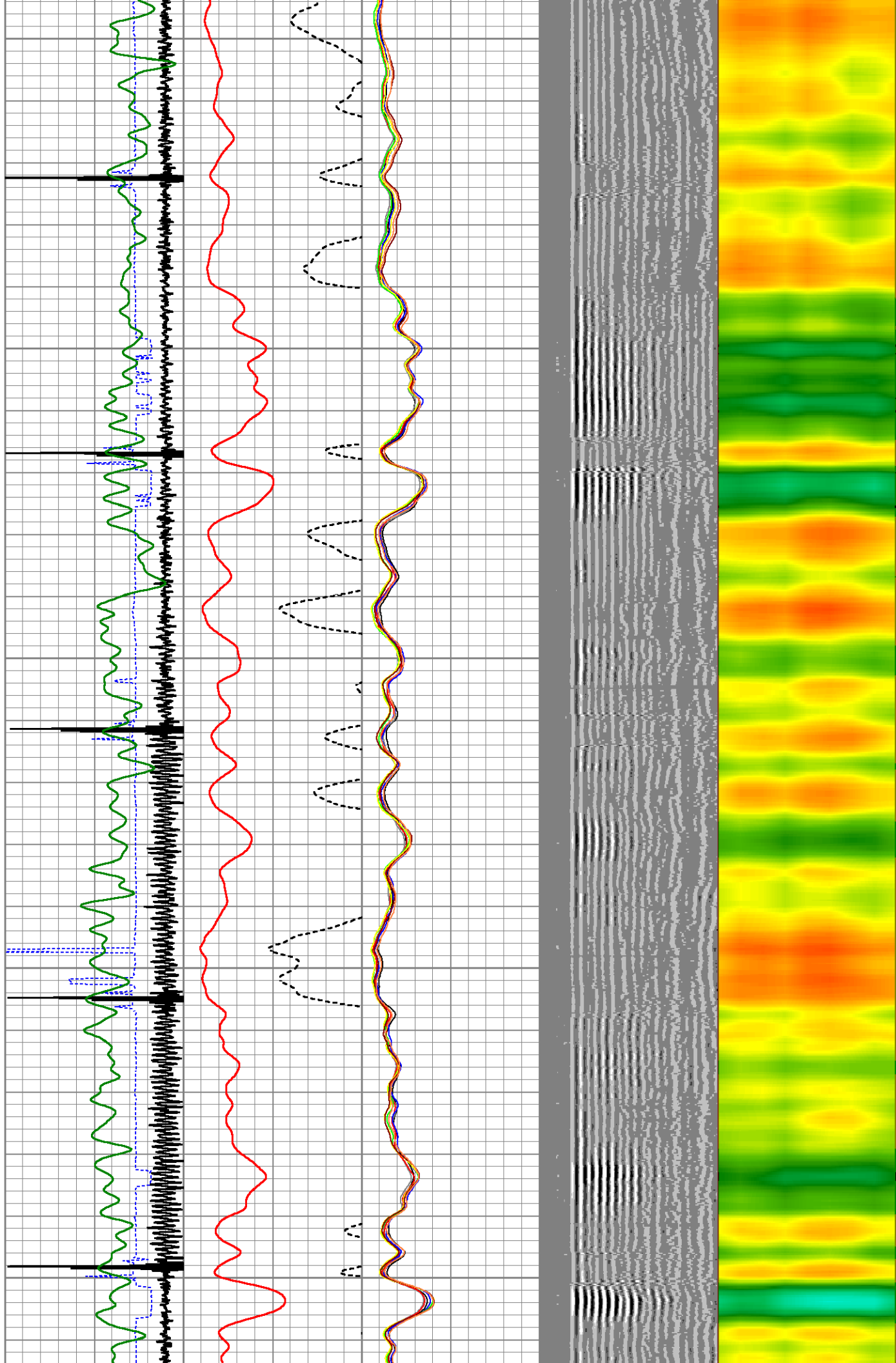
3550

3600

3650



3700
3750
3800
3850
3900

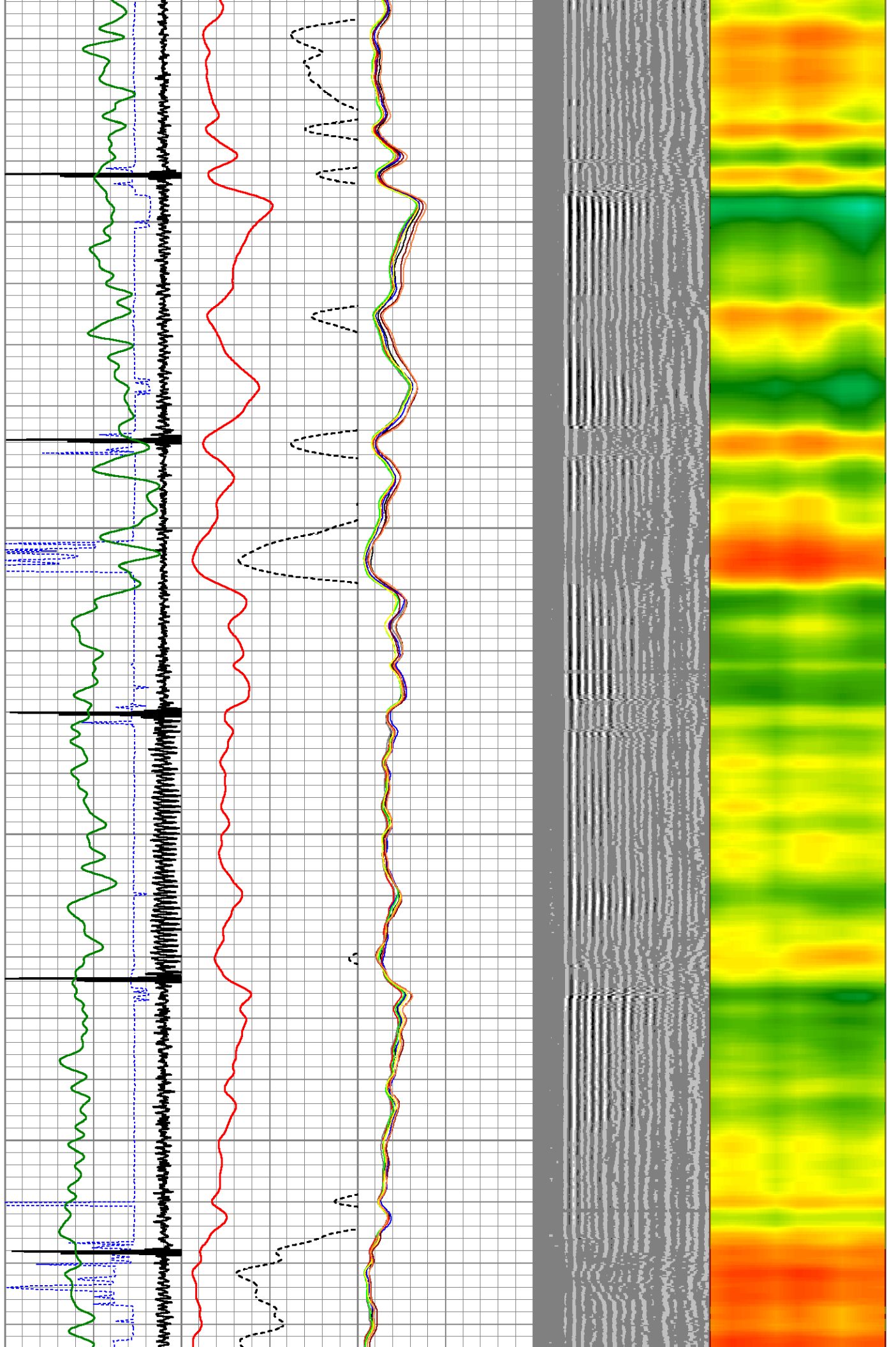


3950

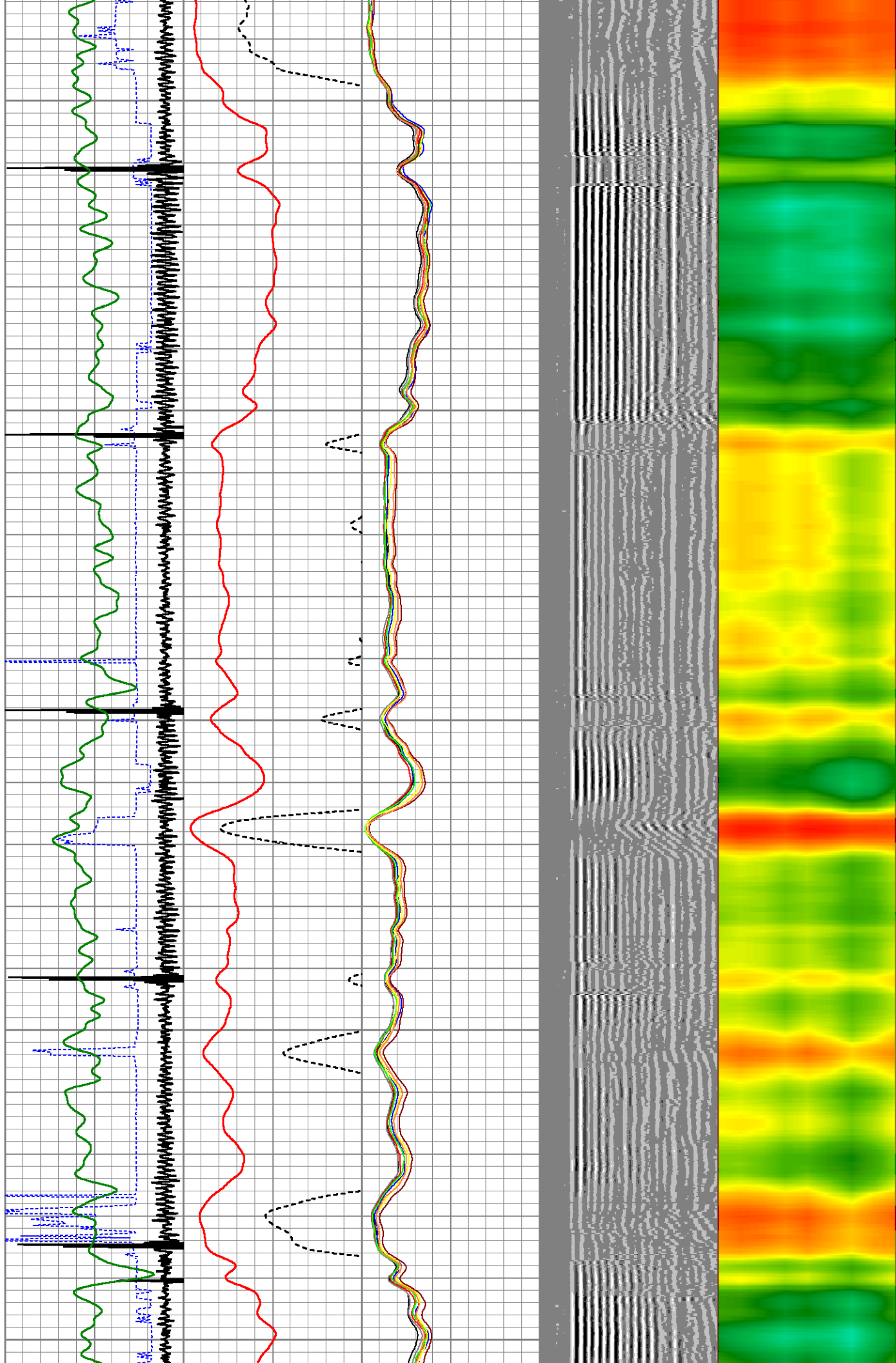
4000

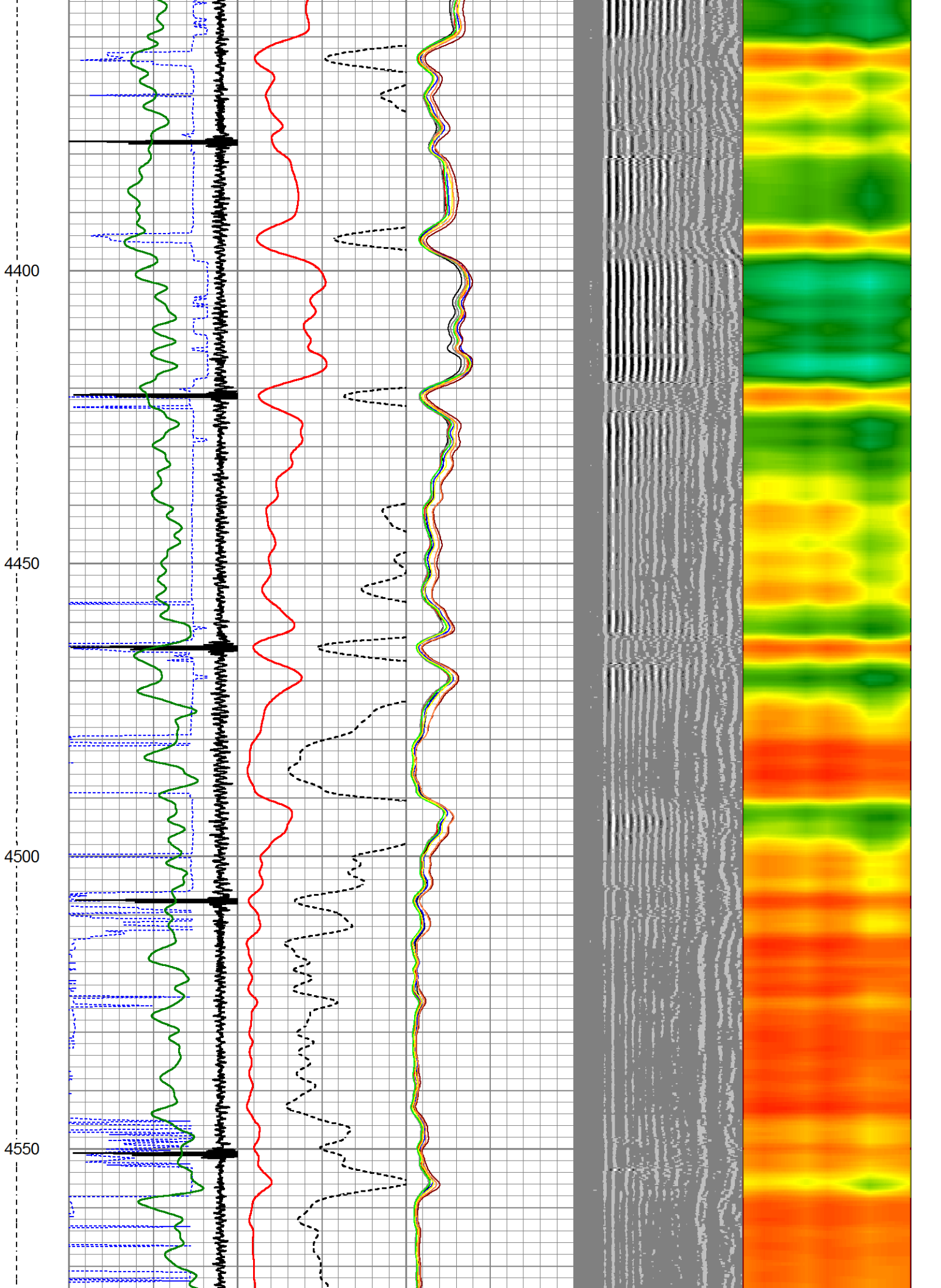
4050

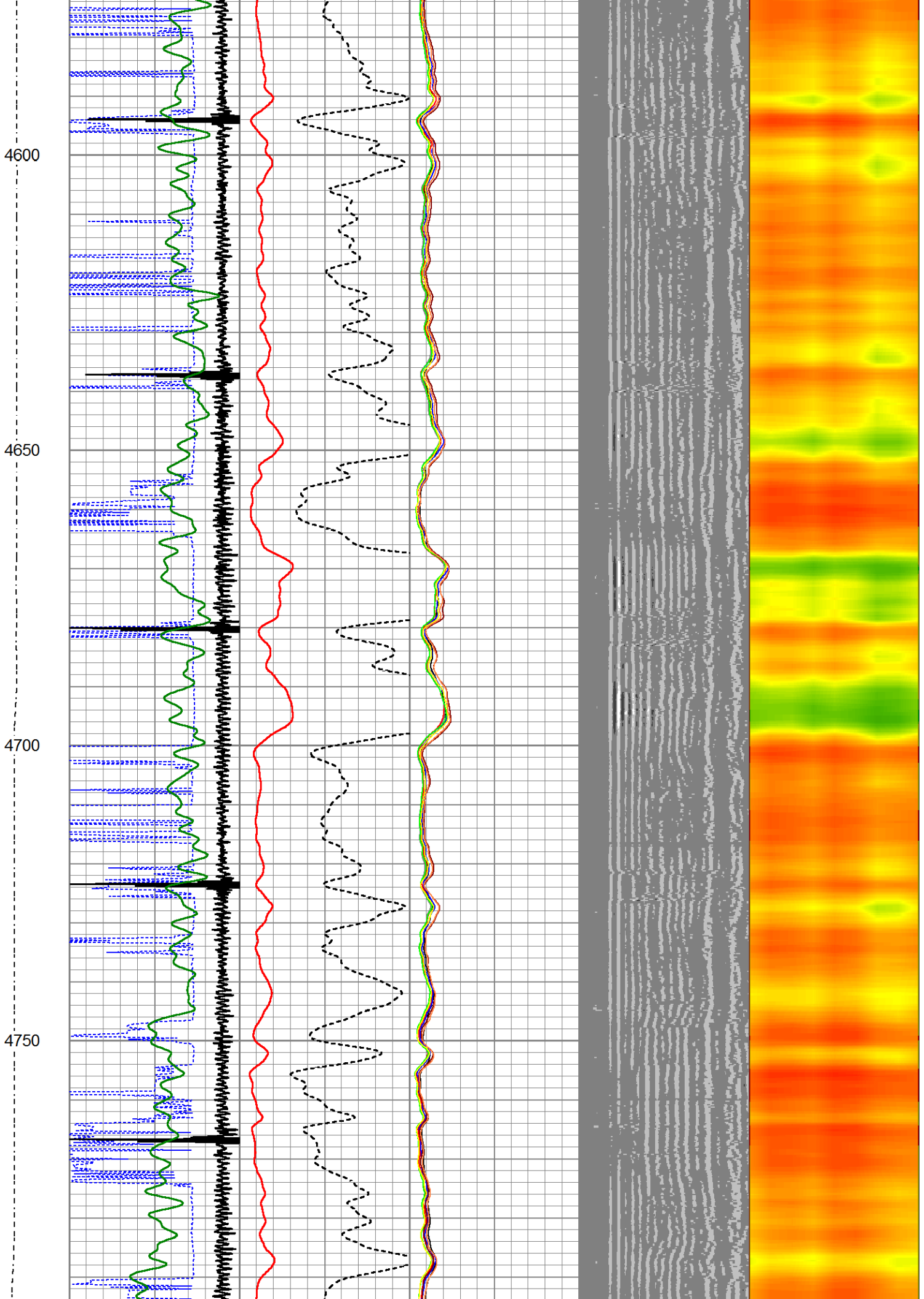
4100

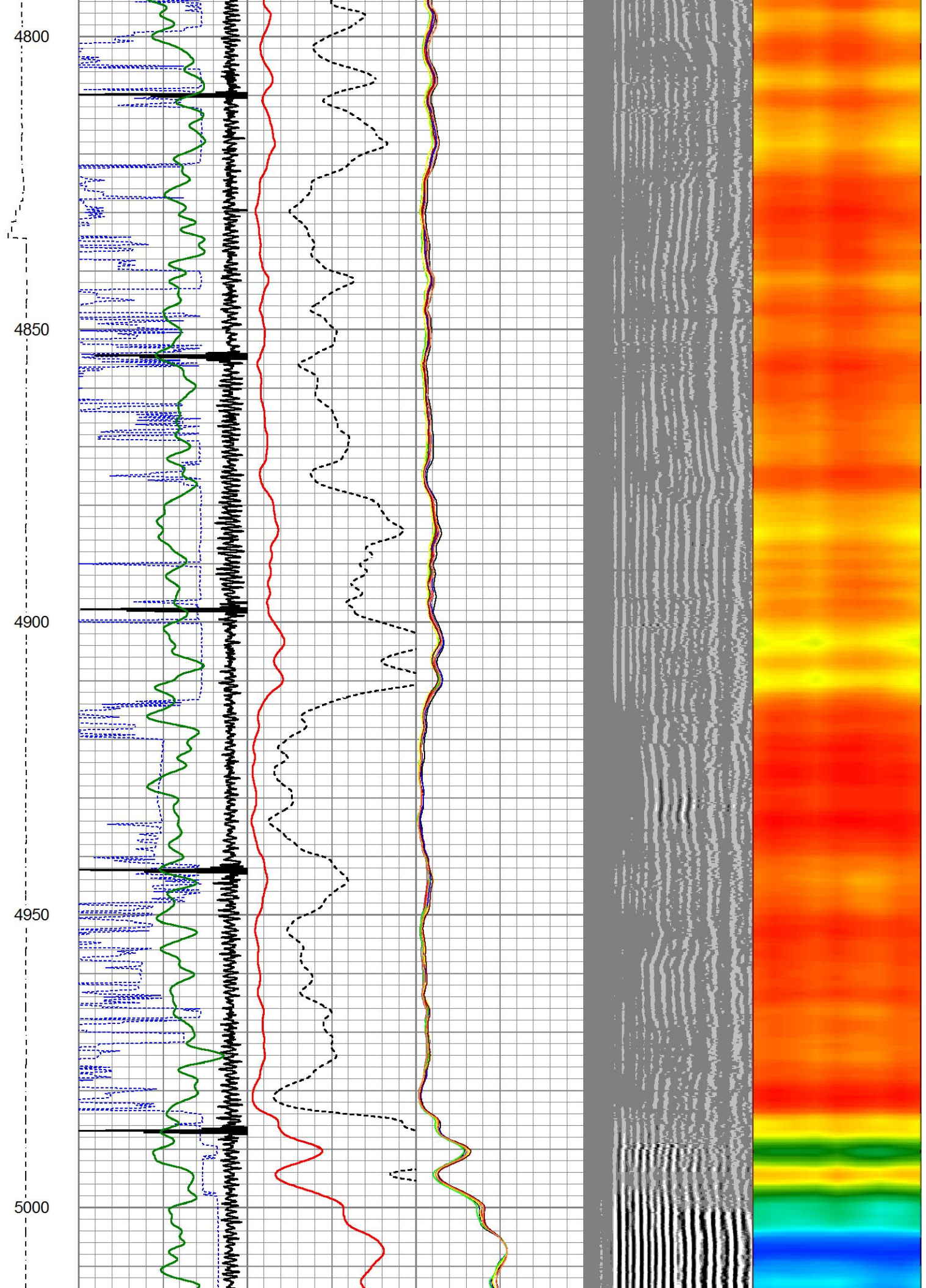


4150
4200
4250
4300
4350







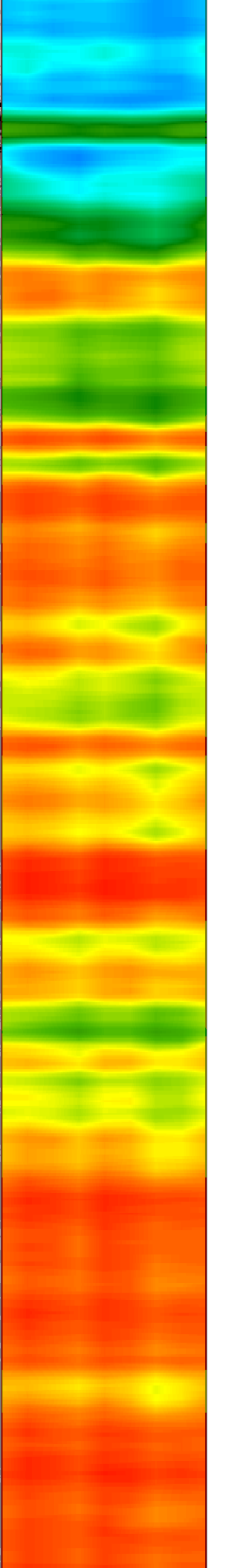

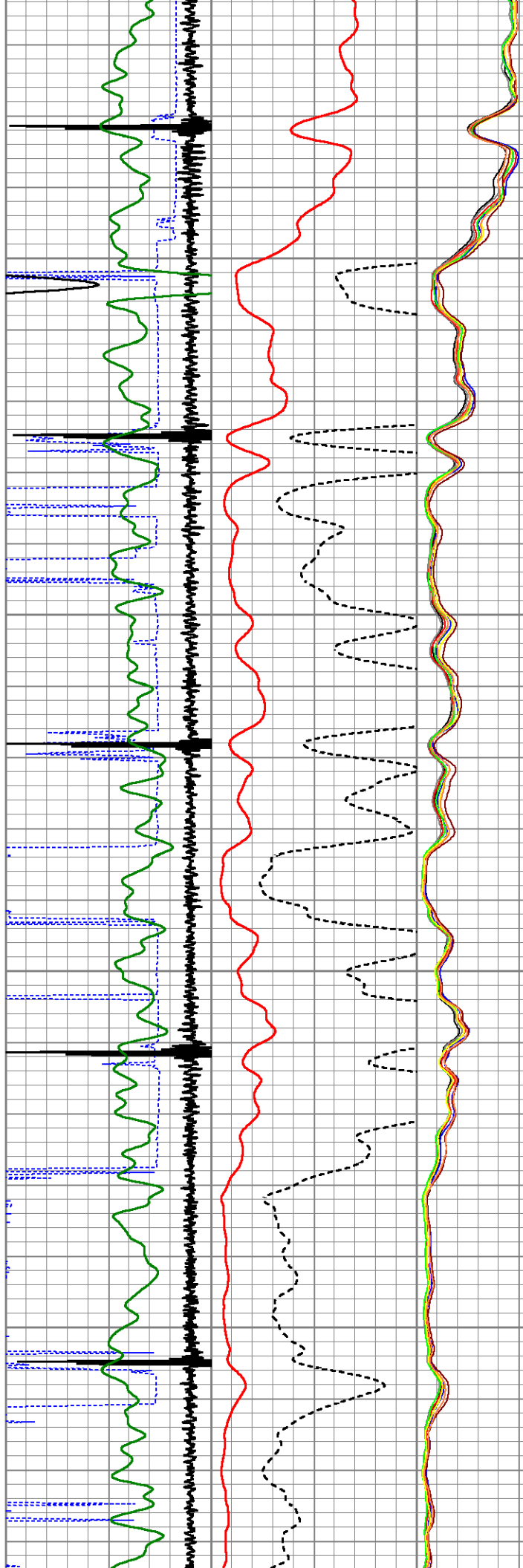


5050

5100

5150

5200



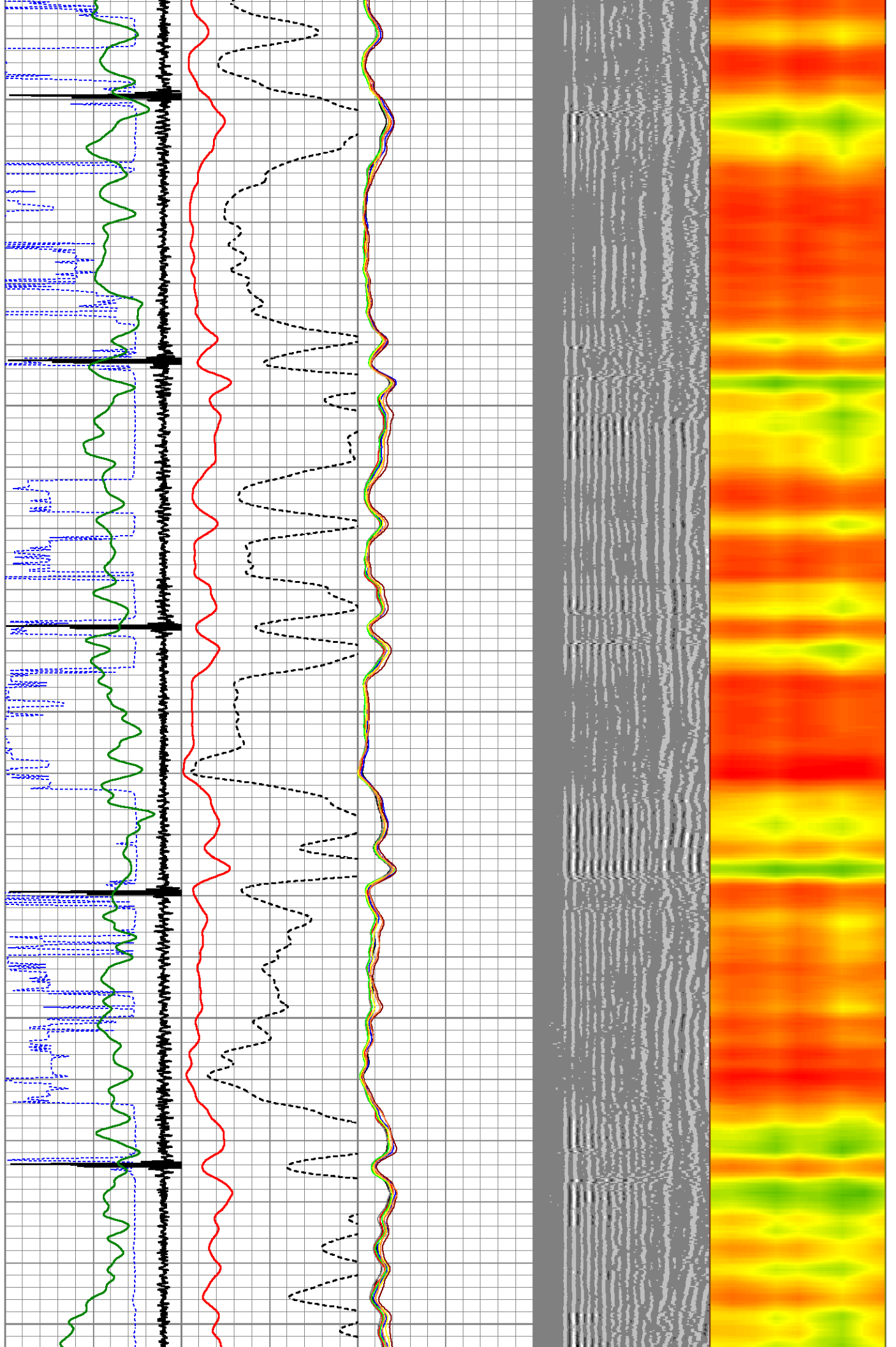
5250

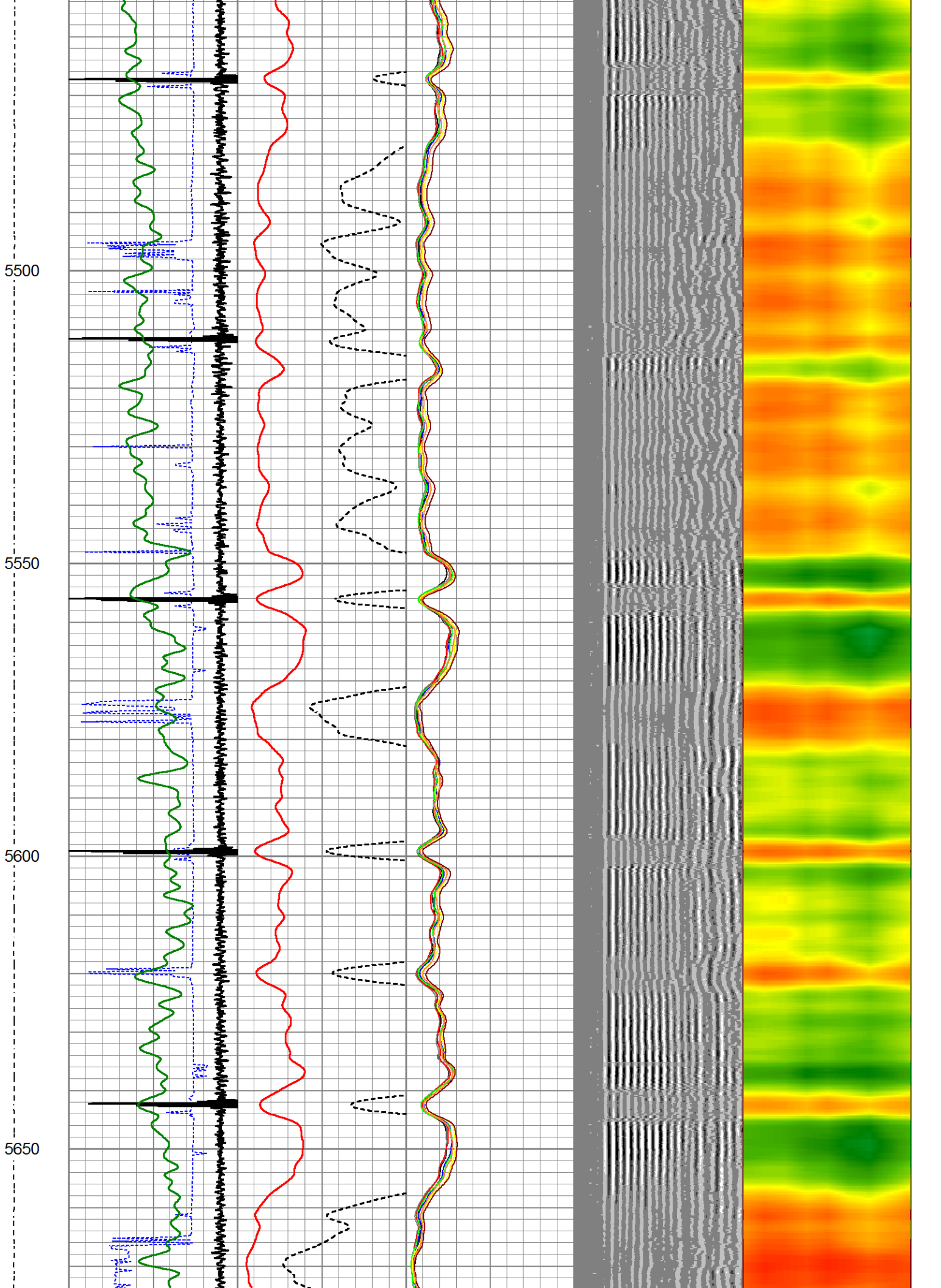
5300

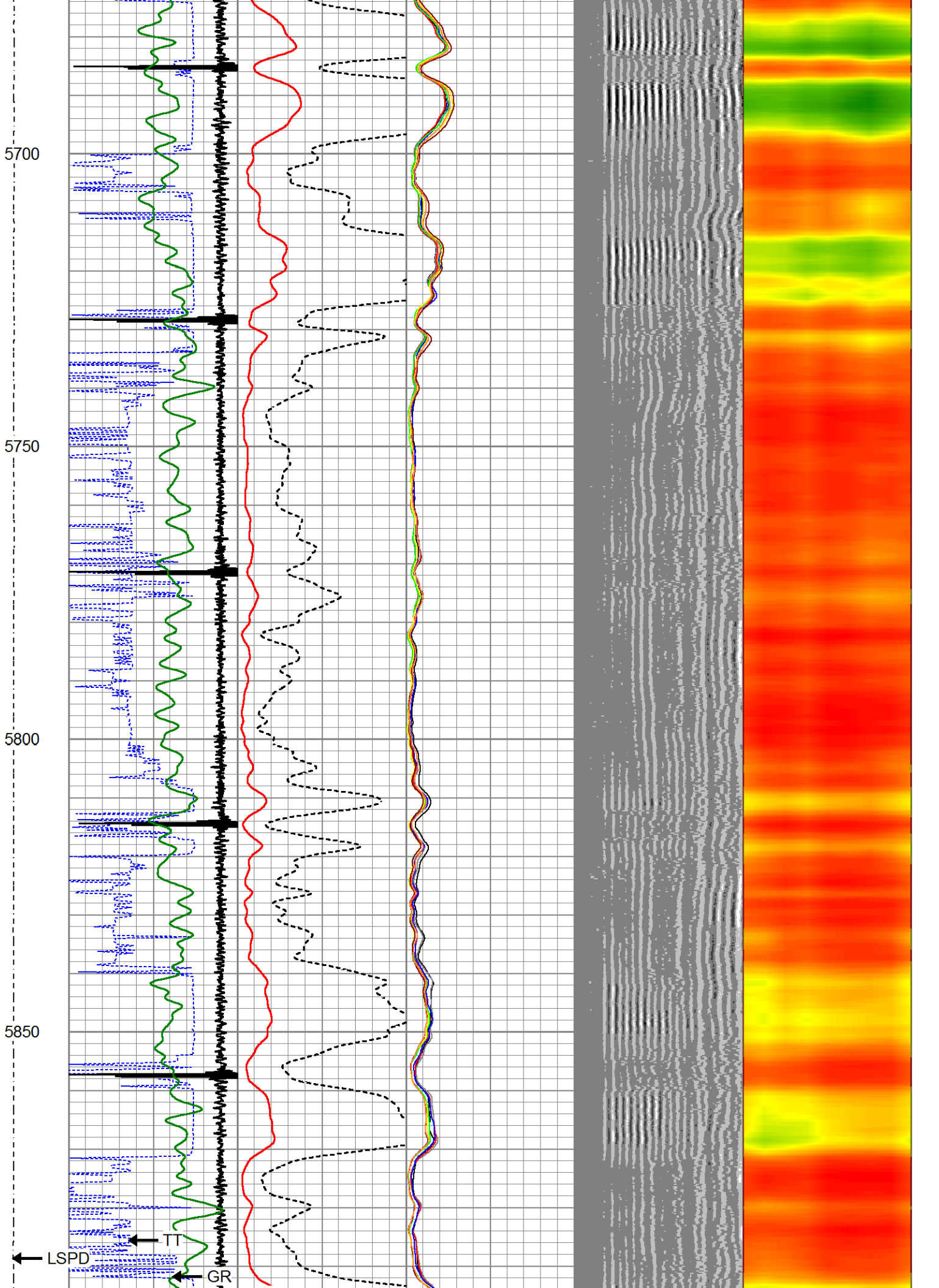
5350

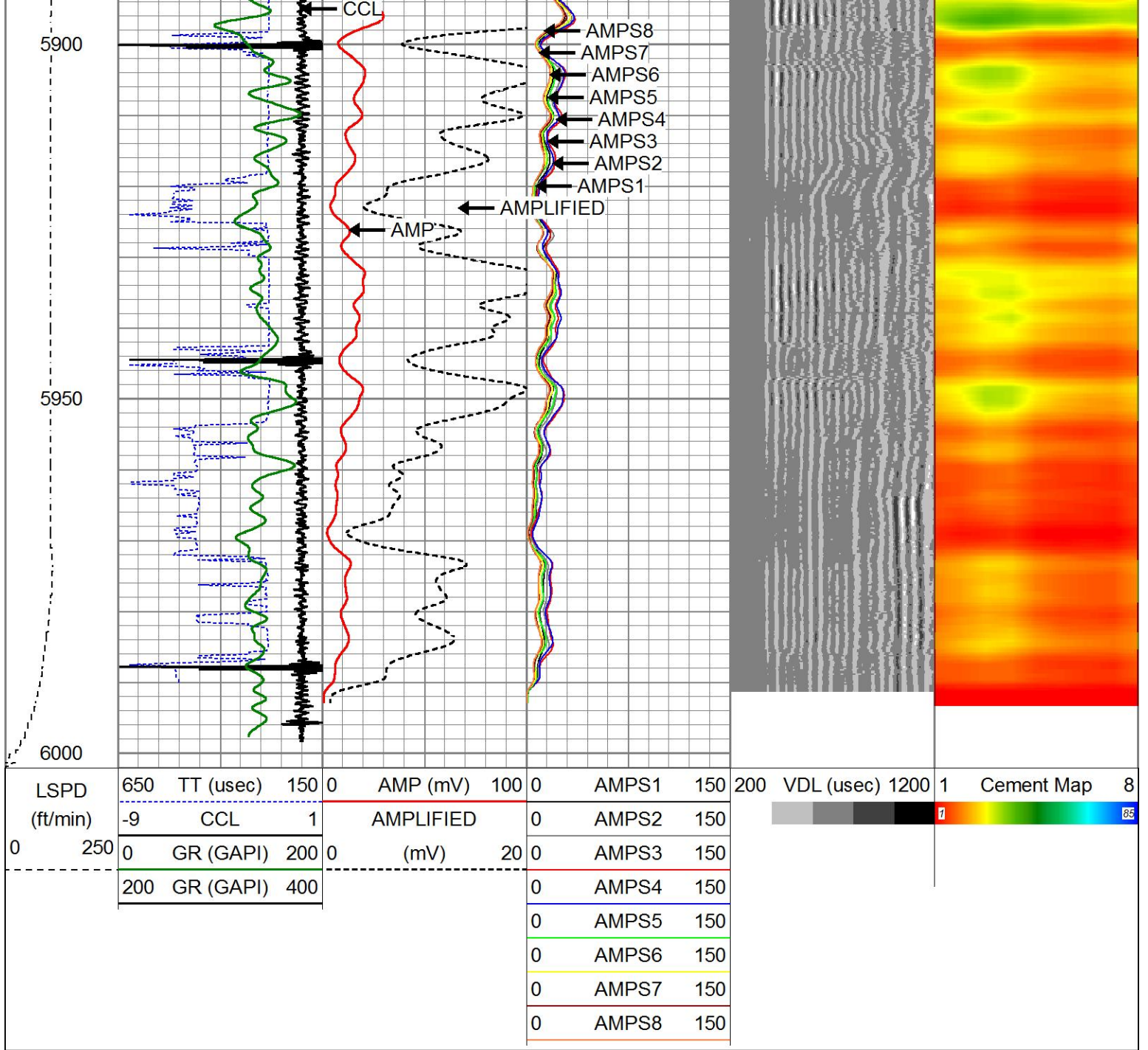
5400

5450









Company CIVITAS
 Well GILBERT 17-22
 Field WATTENBERTG
 County WELD
 State CO

Country