



CAPITOL  
SERVICES

Return Acknowledgement to:

Capitol Services, Inc.  
PO Box 1831  
Austin, TX 78767  
800.345.4647

14867810

## ASSIGNMENT, BILL OF SALE, AND CONVEYANCE

This Assignment, Bill of Sale, and Conveyance (this "**Assignment**"), effective as of October 1, 2023, at 12:01 a.m., Mountain Time (the "**Effective Time**"), is by and among CAERUS PICEANCE LLC, a Colorado limited liability company ("**Caerus Piceance**"), CAERUS OPERATING LLC, a Delaware limited liability company ("**Caerus Operating**"), GARDEN GULCH, LLC, a Colorado limited liability company ("**Garden Gulch**"), and GRAND VALLEY MINERAL COMPANY LLC, a Delaware limited liability company ("**GVMC**," and together with Caerus Piceance, Garden Gulch and Caerus Operating, each, individually or collectively, "**Assignor**"), QB Energy Operating, LLC, a Delaware limited liability company ("**QB Energy Operating**"), and QB Energy Nominee Corp., a Delaware corporation ("**QB Energy Nomco**," and together with QB Energy Operating, individually, an "**Assignee**", and, collectively, the "**Assignees**"), the address of each Assignee is 1001 17<sup>th</sup> Street, Suite 1600, Denver, Colorado 80202. Assignor and Assignees are, individually, a "**Party**," and are, collectively, the "**Parties**." Capitalized terms used but not otherwise defined in this Assignment have the meaning given such terms in the Purchase Agreement (as defined below).

For good and valuable consideration, the receipt and sufficiency of which are hereby acknowledged, Assignor hereby grants, bargains, sells, conveys, assigns, transfers, and delivers unto QB Energy Operating all of Assignor's right, title, and interest in and to the Assets (as defined below), to have and to hold unto QB Energy Operating and its successors and assigns, forever, subject to the following terms and conditions (including Section 3 hereof):

1. **Definitions.** For the purposes of this Assignment, the following terms shall have the meanings set forth in this Section 1, unless the context otherwise requires:

(a) "**Business**" means, individually or collectively, as the context requires, the business of (i) CES, including the CES Assets and the provisions of midstream hydrocarbon and water services and related activities, in each case, by CES, and (ii) Assignor and its Affiliates (other than CES) with respect to the Assets, including the exploration, development and production of Hydrocarbons.

(b) "**CES**" means Caerus Energy Services, a Delaware limited liability company and wholly-owned subsidiary of Caerus Operating.

(c) "**CES Assets**" means all of the assets, properties, rights and interests of any kind and nature of CES, including its ownership interest in the Infrastructure System.

(d) "**Company Interests**" means 100% of the issued and outstanding Interests in CES.



(e) “*Easements*” means all licenses, surface use agreements, surface leases, servitudes, rights-of-way, easements, road use agreements, railroad crossing authorizations, ingress and egress agreements, water access agreements, including those set forth on Exhibit A-4 and other similar surface rights and interests used or held for use in connection with the ownership and operation of (i) the Wells or Personal Property, (ii) the Properties and the exploration, development, drilling for, production, gathering, treatment, handling, processing, storing, transporting, sale, or disposal of Hydrocarbons or water produced from the Properties and (iii) the Business of CES.

(f) “*Excluded Records*” means all (i) of Assignor’s and its Affiliates’ (other than CES’s) corporate minute books, resolutions, board materials, corporate seals, Organizational Documents and associated records, and all other corporate, financial, Tax (other than, for the avoidance of doubt, records with respect to Asset Taxes, Company Taxes or other Taxes imposed on CES), and legal data and records, in each case, of Assignor and its Affiliates (other than CES) that relate to Assignor’s or Assignor’s Affiliates’ business generally (to the extent any such data and records do not exclusively relate to CES or the Assets), and any records relating to Income Taxes of Assignor; (ii) all legal records and legal files of CES generated prior to Closing with respect to or that relate to the Purchase Agreement, any Transaction Document or any of the communications with respect to the transactions contemplated thereby or hereby, including all work product of and attorney-client communications with any of Assignor’s or CES’ legal counsel with respect thereto; (iii) data and records relating to the other Excluded Assets; (iv) original data and records retained by Assignor pursuant to Section 6.1 of the Purchase Agreement; (v) personnel information; (vi) all emails and electronic correspondence of the employees of Assignor or its Affiliates that are not hired by either Assignee or its Affiliate at Closing, unless (x) an item otherwise included in the Records is only available as an attachment to such email or electronic correspondence, (y) such email or electronic correspondence is of a type that would ordinarily be included in a Lease file or Well file, as applicable or (z) any other record that would only be contained in email and electronic correspondence, and (vii) any and all data, correspondence, materials, descriptions and records relating to any current or prior auction, marketing, sales negotiation or sale of the Company Interests or the Assets, including the existence or identities of any prospective inquirers, bidders or prospective purchasers of any of the Company Interests, the Assets, any bids received from and records of negotiations with any such prospective purchasers and any analyses of such bids by any Person.

(g) “*Governmental Authority*” means any government or governmental instrumentality, subdivision, court, legislature, administrative agency, regulator, commission, official or other authority of the United States or any other country or any state, province, prefect, municipality, locality or other government or political subdivision thereof, or any tribal, quasi-governmental or any arbitrator or private body exercising any administrative, executive, judicial, legislative, arbitral, police, regulatory, taxing, importing or other governmental or quasi-governmental authority.



(h) **“Hydrocarbons”** means oil, gas, condensate and other gaseous and liquid hydrocarbons or any combination thereof, and all minerals, products and substances extracted, separated, processed and produced therefrom or therewith.

(i) **“Identified Marketing Contracts”** means those Hydrocarbon sales and marketing Contracts held by Caerus Operating and described on Schedule EA.

(j) **“Imbalances”** means any imbalance at the wellhead between the amount of Hydrocarbons produced from any of the Wells and allocated to, the interests of Assignor therein and the shares of production from the relevant Well to which Assignor was entitled, or at the pipeline flange (or inlet flange at a processing plant or similar location) between the amount of Hydrocarbons nominated by or allocated to Assignor and the Hydrocarbons actually delivered on behalf of Assignor at that point.

(k) **“Infrastructure System”** means, collectively, (a) the Hydrocarbon gathering, storage, treating, processing and transportation, as applicable, infrastructure system as described on Exhibit I to the Purchase Agreement, and (b) the water gathering, storage, treating, processing, handling, injection, transportation and disposal, as applicable, infrastructure systems as described on Exhibit I to the Purchase Agreement.

(l) **“Intellectual Property”** means the following intellectual property rights, both statutory and under common law: (i) works of authorship and copyrights, registrations and applications for registration thereof and all associated renewals; (ii) trademarks, service marks, trade names, slogans, domain names, logos, trade dress, and registrations and applications for registration thereof; (iii) inventions and patents, as well as any reissued and reexamined patents and extensions corresponding to the patents, and any patent applications and disclosures, as well as any related continuation, continuation in part and divisional applications and patents issuing therefrom; (iv) trade secrets, including ideas, designs, concepts, compilations of information, methods, techniques, procedures, processes and other know-how, whether or not patentable; (v) mask works and registrations and applications therefor; (vi) rights in industrial and other protected designs and any registrations and applications therefor; and (vii) goodwill associated with any of the foregoing.

(m) **“Interests”** means, with respect to any Person: (i) capital stock, membership interests, units, partnership interests, other equity interests, rights to profits or revenue and any other similar interest of such Person (including the right to participate in the management and business and affairs or otherwise Control such Person); (ii) any security or other interest convertible into or exchangeable or exercisable for any of the foregoing; and (iii) any right (contingent or otherwise) to subscribe for, purchase or otherwise acquire any of the foregoing.

(n) **“Interpretive Materials”** means all interpretive data produced, generated or created by or on behalf of Assignor and its Affiliates, including all petrophysical models and generated



curves, seismic and microseismic interpretations, core descriptions, mechanical models, studies and/or other derivative works.

(o) **“Inventory”** means, except for any Imbalances, all inventory of Hydrocarbons produced from or attributable or credited to the Assets in storage or inventory (but excluding any tank bottoms, linefill and linepack).

(p) **“JIB Receivables”** means, with respect to any Asset for which Assignor or its Affiliate is the operator under an operating agreement or pooling order covering such Asset, all (i) prepaid expenses and deposits paid by Assignor and its Affiliates (including CES), and (ii) uncollected accounts receivable attributable, and in an amount equal, to the costs and expenses paid by Assignor and its Affiliates (including CES), in each case, on behalf of other joint interest owners of such Asset, whether attributable to and/or paid before, on or after the Effective Time.

(q) **“Permits”** means federal, state, tribal and local government licenses, permits, registrations, franchises, orders, consents, approvals, variances, waivers, exemptions and other authorizations by, or filings with, any Governmental Authority.

(r) **“Personal Property”** means all flowlines, pipelines, gathering, processing or treating systems and appurtenances thereto, all structures, facilities, equipment, machinery, vehicles, fixtures, tools, compressors, meters, tanks, pumps, pulling machines, boilers, buildings, field offices, pipe yards, water disposal facilities and other tangible personal property and improvements (including all computers, servers, communications equipment, furniture, fixtures, and other equipment located within the premises covered by the Office Leases), and other personal, moveable and mixed property, operational and nonoperational, known or unknown used or held for use in connection with (a) the Properties and the exploration, development, drilling for, production, gathering, treatment, handling, processing, storing, transporting, sale, or disposal of Hydrocarbons or water produced from the Properties and/or (b) the Business of CES, including wells, tanks, boilers, buildings, injection facilities, production units, compression facilities, saltwater disposal facilities, pumping units and engines, platforms, processing, and treatment facilities, machinery, power lines, telephone and telegraph lines and other tangible personal property, equipment, fixtures, appurtenances and improvements, including all equipment installed, or in the process of being installed, on the Assets as of the Effective Time and including the surplus tubular, parts, supplies and equipment described on Exhibit E to the Purchase Agreement.

(s) **“Vehicles”** means the vehicles listed on Schedule 6.18 to the Purchase Agreement.

2. **Assets.** As used in this Assignment, the term **“Assets”** means all of Assignor’s right, title, and interest in and to the following, but expressly excluding the Excluded Assets:

(a) the oil and gas leases (together with any and all other right, title and interest in and to the leasehold estates and other interests created thereby) described on Exhibit A-1 (Part A)



(collectively, the “*Lessee Leases*”), and the lands covered thereby or the lands pooled, unitized, or communitized therewith (the “*Lessee Lands*”);

(b) the royalty interests described on Exhibit A-1 (Part B) (collectively, the “*Royalty Only Leases*”), and the lands covered thereby or the lands pooled, unitized, or communitized therewith (the “*Royalty Only Lands*”);

(c) the overriding royalty interests, production payments, net profits interests and other similar interests described on Exhibit A-1 (Part C) (collectively, the “*ORRI Only Leases*” and, together with the Lessee Leases and Royalty Only Leases, the “*Leases*”), and the lands covered thereby or the lands pooled, unitized, or communitized therewith (the “*ORRI Lands*” and, together with the Lessee Lands and the Royalty Only Lands, the “*Lands*”);

(d) (i) the oil and gas wells located on, under, or within, or pooled, unitized, or communitized with, the Leases, Fee Mineral Interests, Lands, or Contract Area and (ii) the water, disposal, and/or injection wells located on, under, or within, or pooled, unitized, or communitized with, the Leases, Fee Mineral Interests, Lands, or Contract Area or otherwise used or held for use in connection with the other Assets, in each case of clause (i) and (ii), whether producing, operating, plugged, shut-in, or temporarily or permanently abandoned, including the Wells described in Exhibit A-2 (collectively, the “*Wells*”);

(e) the fee mineral interests described on Exhibit A-3 (the “*Fee Mineral Interests*”);

(f) the unitization, pooling, and communitization agreements, declarations, and orders, and the units created thereby, in each case, relating to the Leases, Lands, Fee Mineral Interests and Wells and the production, gathering, treatment, processing, storage, sale, disposal and other handling of Hydrocarbons therefrom (the “*Units*” and, together with the Leases, Lands, Fee Mineral Interests and Wells, the “*Properties*”);

(g) all Easements other than the Easements held by CES;

(h) the Personal Property other than Personal Property owned by CES;

(i) all Permits used or held for use in connection with the Properties and the exploration, development, drilling for, production, gathering, treatment, handling, processing, storing, transporting, sale, or disposal of Hydrocarbons or water produced from the Properties;

(j) without limitation of the foregoing and excepting only the Excluded Assets, any and all oil and gas properties or interests located within the area shown on Exhibit A-6 (the “*Contract Area*”), including all right, title, and interest (of whatever kind or character, whether legal or equitable, and whether vested or contingent) in and to any (i) Hydrocarbons produced from lands located within the Contract Area, (ii) real and personal property, Permits, rights, and interests located on or used or held for use with respect to the Contract Area ((i) and (ii) include interests in oil, gas, and/or mineral leases, fee mineral interests, fee royalty interests, overriding royalty



interests, net profits interests, production payments, surface fee lands, surface and subsurface rights, and any other rights or interests to the extent they cover, or arise with respect to, or are located within, or are used or held for use with respect to, the Contract Area), and (iii) all water pipelines and disposal or injection facilities, and any related wells, pumps, motors, valves, tanks, traps, interconnections, cathodic protection equipment, loading racks, recorders, flow meters, communications equipment, improvements, and facilities, in each case, to the extent located within or used or held for use with respect to the Contract Area;

(k) all Applicable Contracts (other than the CES Applicable Contracts), including the office leases listed on Exhibit A-5 (the "*Office Leases*"), all marketing agreements, area of mutual interest agreements, surface damage agreements, joint venture agreements, exploration agreements, development agreement, participation agreements, exchange agreements, master service agreements, drilling contracts, division and transfer orders, purchase and sale agreements, transportation agreements, gathering and processing contracts, operating agreements, facilities agreements, balancing agreements, farmin and farmout agreements, grazing leases, agricultural leases, hydrocarbon storage agreements, acreage contribution agreements, crossing agreements, equipment leases, service agreements, software licenses, software agreements, seismic licenses, and other contracts, agreements and instruments, in each case insofar as they relate to or otherwise applicable to the Assets; *provided* that if any service agreements, software licenses, software agreements or seismic licenses are assignable only with the payment of a fee, then such agreements shall only be included as Assets if the applicable Assignee agrees in writing to pay such fee;

(l) all geological and geophysical data and surveys, seismic records, gravity maps, gravity meter surveys, seismic surveys and other similar geological or geophysical surveys or data covering any portion of the Contract Area;

(m) (i) originals, to the extent available, or copies of all the files, electronic records (as such electronic records exist in their native format as of the Execution Date), information and data relating to the ownership, operation and maintenance of the Assets and/or CES Assets in Assignor's or CES's possession or control, which records shall include, without limitation: lease records, well records, division order records, well files, title records and files (including abstracts of title, title opinions and memoranda, and title curative documents), Contract records and files, engineering records, environmental records and files, geological data, geophysical data and other seismic data (other than Interpretive Materials), technical data and information to the extent and only to the extent relating to the Assets or the Business of CES (including the CES Assets), correspondence, maps, production records, electric logs, core data, pressure data, decline curves and graphical production curves, reserve reports, appraisals, accounting and Tax records and files, all of CES's corporate minute books, resolutions, board materials, corporate seals, Organizational Documents and associated records, and all other corporate, financial, Tax and legal data, records, documents or other information relating to the Assets, or the Business of CES (including the CES Assets, but excluding in all cases the Excluded Assets and Excluded Records, the "*Records*") and (ii) copies of Interpretive Materials pertaining to the Contract Area;



(n) the Vehicles, together with, to the extent allowed under existing contractual and/or leasehold arrangements, such existing contractual and/or leasehold arrangements with respect to the Vehicles;

(o) all rights, claims, and causes of action (including warranty and similar claims, indemnity claims, and defenses and claims under insurance policies), whether arising before, on, or after the Effective Time, to the extent such rights, claims, and causes of action (i) relate to or cover any Assumed Liabilities or (ii) are attributable to periods on and after the Effective Time;

(p) all (i) Hydrocarbons produced from, allocated to, or attributable to, the Properties from and after the Effective Time; (ii) all Inventory as of the Effective Time in respect of which the Unadjusted Purchase Price is increased in accordance with Section 2.4(a)(v) of the Purchase Agreement; and (iii) all Imbalances;

(q) all (i) trade credits, accounts receivable, notes receivable, take-or-pay amounts receivable, and other receivables and general intangibles, attributable to the Assets with respect to periods of time from and after the Effective Time and (ii) liens and security interests in favor of Assignor or its Affiliates, whether choate or inchoate, under any Law or contract to the extent arising from, or relating to, the ownership, operation, or sale or other disposition on or after the Effective Time of any of the Assets;

(r) all rights of Assignor and its Affiliates to audit the records of any Person and to receive refunds or payments of any nature, and all amounts of money relating thereto, whether before, on or after the Effective Time, to the extent relating to the obligations assumed by the applicable Assignee pursuant to the Purchase Agreement or with respect to which the applicable Assignee has an obligation to indemnify Assignor;

(s) all claims for refund of Taxes or other costs or expenses borne by the applicable Assignee attributable to periods at and after the Effective Time;

(t) the JIB Receivables for which the Unadjusted Purchase Price is adjusted pursuant to Section 2.4(a)(ix) of the Purchase Agreement; and

(u) a non-exclusive co-ownership joint ownership interest in all Interpretive Materials pertaining to the Contract Area.

3. Nomco Assets. In accordance with the Purchase Agreement, QB Energy Operating hereby designates QB Energy Nomco to receive any and all Properties issued by the United States Department of the Interior or any of its agencies (such Properties, collectively, the “*Nomco Assets*”), in each case, on behalf of QB Energy Operating as nominee and agent for and on behalf of QB Energy Operating in accordance with the terms of that certain Agency Agreement, dated as of the date hereof by and between QB Energy Operating and QB Energy Nomco. In furtherance of the foregoing and notwithstanding anything in this Assignment to the contrary, for good and valuable consideration, the receipt and sufficiency of which are hereby acknowledged, Assignor



hereby grants, bargains, sells, conveys, assigns, transfers, and delivers unto QB Energy Nomco all of Assignor's right, title, and interest in and to the Nomco Assets, to have and to hold unto QB Energy Nomco and its successors and assigns, forever, and in accordance with Section 13.6 of the Purchase Agreement, QB Energy Nomco shall be deemed to be assignee of QB Energy Operating with respect thereto for all purposes under the Purchase Agreement and this Assignment. The Nomco Assets will be considered "Assets" for all purposes under this Assignment and the Purchase Agreement.

4. The Excluded Assets. Notwithstanding the foregoing, the Assets shall not include, and there is excepted, reserved, and excluded from the sale, transfer, and assignment contemplated hereby, the following excluded assets and properties (collectively, the "*Excluded Assets*"):

(a) all rights, claims, and causes of action (including warranty and similar claims, indemnity claims, and defenses, and any and all contract rights, claims, revenues, recoupment rights, recovery rights, accounting adjustments, mispayments, erroneous payments, or other claims of any nature in favor of Assignor), regardless of whether arising before, on, or after the Effective Time, to the extent such rights, claims, and causes of action relate to any of the Excluded Liabilities; *provided* that the "Excluded Assets" shall not include (and the "Assets" shall include) rights, claims and causes of action being asserted by Assignor in such Specified Litigation insofar and only insofar as such rights, claims and causes of action are attributable to periods on and after the Effective Time;

(b) all personal items owned by any of Assignor's or its Affiliate's employees located in the Office Leases, and any artwork and wildlife mounts located in any of Assignor's offices;

(c) any accounts receivable, trade accounts, accounts payable (other than Suspense Funds or any penalties or interest associated with the Suspense Funds), or any other receivables or payables affecting the Assets, in each case, accruing or attributable to the period before the Effective Time;

(d) refunds due Assignor by a Third Party for any overpayment of rentals, royalties, excess royalty interests, or production payments attributable to the Assets with respect to any period of time prior to the Effective Time;

(e) except to the extent relating to the Assumed Liabilities, all (i) contractual indemnity rights and (ii) all contracts of insurance;

(f) except to the extent related to an upward adjustment to the Unadjusted Purchase Price, all Hydrocarbons from or attributable to the Assets with respect to all periods prior to the Effective Time, and all proceeds attributable thereto (and, for the avoidance of doubt, excluding Inventory as of the Effective Time and Imbalances);

(g) any and all claims of Assignor for refunds of, credits attributable to, loss carryforwards with respect to, or similar Tax assets relating to (i) Income Taxes, (ii) Taxes



attributable to Excluded Assets and (iii) any other Taxes relating to the ownership or operating of the Assets that are attributable to any Tax period (or portion of any Straddle Period) ending prior to the Effective Time;

- (h) those assets, properties and contracts described on Schedule EA;
- (i) the Identified Marketing Contracts insofar as such contracts relate to periods prior to September 1, 2024;
- (j) the Excluded Records;
- (k) the Seller Bonds, including the XTO Bond;
- (l) overhead recovery paid or payable to Assignor or its Affiliates by non-operators for operation of the Assets prior to Closing;
- (m) except for the Surface Fee, any fee surface properties located within the Contract Area;
- (n) the Seller Marks;
- (o) any assets to be included as part of the Excluded Assets, following the Execution Date, pursuant to the terms of the Purchase Agreement;
- (p) non-exclusive co-ownership of all Interpretive Materials pertaining to the Contract Area, and sole ownership of all other Interpretive Materials;
- (q) the Wheeler Gulch Solar Assets any and all proceeds of the sale of the Wheeler Gulch Solar Assets; and
- (r) all of Assignor's rights, titles or interests in any assets or properties that are not included in the definition of the "Assets".

5. Subrogation. To the extent permitted by applicable Law, each applicable Assignee shall be and is hereby subrogated to Assignor's and its Affiliates' rights in and to all representations, warranties, and covenants heretofore given or made to Assignor, its Affiliates or their respective predecessors in title with respect and to the extent applicable to the Assets and/or the Assumed Liabilities. Assignor (on behalf of itself and its Affiliates) hereby grants and transfers to each applicable Assignee, its successors and assigns, to the extent so transferable and permitted by Law, the benefit of and the right to enforce the covenants, representations and warranties, if any, which Assignor or its Affiliates are entitled to enforce with respect to the Assets and/or the Assumed Liabilities.



6. Assumption. Subject to the terms and provisions of the Purchase Agreement, each applicable Assignee does hereby assume as of the Closing Date and agree to pay, perform, fulfill and discharge (or cause to be paid, performed, fulfilled and discharged) all Assumed Liabilities relating to the Assets acquired by such Assignee under this Assignment.

7. Certain Disclaimers.

(a) EXCEPT AS AND TO THE EXTENT EXPRESSLY REPRESENTED OTHERWISE IN ARTICLE 4 OF THE PURCHASE AGREEMENT OR THE CERTIFICATE OF ASSIGNOR TO BE DELIVERED AT THE CLOSING PURSUANT TO SECTION 8.2(d) OF THE PURCHASE AGREEMENT, ASSIGNOR EXPRESSLY DISCLAIMS, AND EACH ASSIGNEE WAIVES ANY REPRESENTATION OR WARRANTY, EXPRESS, STATUTORY OR IMPLIED, IN THIS OR ANY OTHER INSTRUMENT, AGREEMENT OR CONTRACT DELIVERED HEREUNDER OR IN CONNECTION WITH THE TRANSACTIONS CONTEMPLATED HEREUNDER OR THEREUNDER, INCLUDING ANY REPRESENTATION OR WARRANTY, ORAL OR WRITTEN, AS TO (I) TITLE TO ANY OF THE ASSETS, (II) THE CONTENTS, CHARACTER OR NATURE OF ANY DESCRIPTIVE MEMORANDUM, ANY REPORT OF ANY PETROLEUM ENGINEERING CONSULTANT OR ANY GEOLOGICAL, SEISMIC DATA, RESERVE DATA, RESERVE REPORTS, RESERVE INFORMATION (ANY ANALYSIS OR INTERPRETATION THEREOF) RELATING TO THE ASSETS, (III) THE QUANTITY, QUALITY OR RECOVERABILITY OF HYDROCARBONS IN OR FROM THE ASSETS, (IV) THE EXISTENCE OF ANY PROSPECT, RECOMPLETION, INFILL OR STEP-OUT DRILLING OPPORTUNITIES, (V) ANY ESTIMATES OF THE VALUE OF THE COMPANY INTERESTS OR THE ASSETS OR FUTURE REVENUES GENERATED BY ASSIGNOR OR THE ASSETS, (VI) THE PRODUCTION OF PETROLEUM SUBSTANCES FROM THE ASSETS, OR WHETHER PRODUCTION HAS BEEN CONTINUOUS OR IN PAYING QUANTITIES, OR ANY PRODUCTION OR DECLINE RATES, (VII) THE MAINTENANCE, REPAIR, CONDITION, QUALITY, SUITABILITY, DESIGN OR MARKETABILITY OF THE ASSETS, (VIII) INFRINGEMENT OF ANY INTELLECTUAL PROPERTY RIGHT OR (IX) ANY OTHER RECORD, FILES OR MATERIALS OR INFORMATION (INCLUDING AS TO THE ACCURACY, COMPLETENESS OR CONTENTS OF THE RECORDS) THAT MAY HAVE BEEN MADE AVAILABLE OR COMMUNICATED TO EITHER ASSIGNEE OR ITS AFFILIATES, OR ITS OR THEIR EMPLOYEES, AGENTS, CONSULTANTS, REPRESENTATIVES OR ADVISORS IN CONNECTION WITH THE TRANSACTIONS CONTEMPLATED BY THIS ASSIGNMENT, THE PURCHASE AGREEMENT OR ANY DISCUSSION OR PRESENTATION RELATING THERETO (INCLUDING ANY ITEMS PROVIDED IN CONNECTION WITH SECTION 6.1 OF THE PURCHASE AGREEMENT); AND EXCEPT AS AND TO THE EXTENT EXPRESSLY REPRESENTED OTHERWISE IN ARTICLE 4 OF THE PURCHASE AGREEMENT OR THE CERTIFICATE OF ASSIGNOR TO BE DELIVERED AT THE CLOSING PURSUANT TO SECTION 8.2(d) OF THE PURCHASE AGREEMENT, ASSIGNOR



FURTHER DISCLAIMERS, AND EACH ASSIGNEE WAIVES, ANY REPRESENTATION OR WARRANTY, EXPRESS, STATUTORY OR IMPLIED, OF MERCHANTABILITY, FITNESS FOR A PARTICULAR PURPOSE OR CONFORMITY TO MODELS OR SAMPLES OF MATERIALS OR ANY EQUIPMENT, IT BEING EXPRESSLY UNDERSTOOD AND AGREED BY THE PARTIES HERETO THAT EXCEPT AS AND TO THE EXTENT EXPRESSLY REPRESENTED OTHERWISE IN ARTICLE 4 OF THE PURCHASE AGREEMENT OR THE CERTIFICATE OF ASSIGNOR TO BE DELIVERED AT THE CLOSING PURSUANT TO SECTION 8.2(d) OF THE PURCHASE AGREEMENT, AND WITHOUT LIMITATIONS OF THE RIGHTS AND OBLIGATIONS IN ARTICLE 12 OF THE PURCHASE AGREEMENT AND ARTICLE 10 OF THE PURCHASE AGREEMENT, THE ASSETS ARE BEING TRANSFERRED "AS IS, WHERE IS," WITH ALL FAULTS AND DEFECTS, AND THAT, AS OF CLOSING, EACH ASSIGNEE HAS MADE OR CAUSED TO BE MADE SUCH INSPECTIONS AS SUCH ASSIGNEE DEEMS APPROPRIATE.

(b) EXCEPT AS AND TO THE EXTENT EXPRESSLY SET FORTH IN THE PURCHASE AGREEMENT, ASSIGNOR SHALL NOT HAVE ANY LIABILITY IN CONNECTION WITH AND HAS NOT AND WILL NOT MAKE (AND HEREBY DISCLAIMS) ANY REPRESENTATION OR WARRANTY REGARDING ANY MATTER OR CIRCUMSTANCE RELATING TO ENVIRONMENTAL LIABILITIES, COMPLIANCE WITH ENVIRONMENTAL LAWS, THE RELEASE OF HAZARDOUS SUBSTANCES, HYDROCARBONS OR NORM INTO THE ENVIRONMENT OR THE PROTECTION OF HUMAN HEALTH, SAFETY, NATURAL RESOURCES OR THE ENVIRONMENT, OR ANY OTHER ENVIRONMENTAL CONDITION OF THE ASSETS, AND NOTHING IN THIS ASSIGNMENT, THE PURCHASE AGREEMENT OR OTHERWISE SHALL BE CONSTRUED AS SUCH A REPRESENTATION OR WARRANTY, AND EACH APPLICABLE ASSIGNEE SHALL BE DEEMED TO BE TAKING THE COMPANY INTERESTS AND ASSETS "AS IS, WHERE IS" FOR PURPOSES OF THEIR ENVIRONMENTAL CONDITION. EXCEPT AS AND TO THE EXTENT EXPRESSLY SET FORTH IN THE PURCHASE AGREEMENT, EACH ASSIGNEE SHALL HAVE INSPECTED, OR WAIVED (AND UPON CLOSING SHALL BE DEEMED TO HAVE WAIVED) ITS RIGHT TO INSPECT, THE ASSETS FOR ALL PURPOSES, AND SATISFIED ITSELF AS TO THEIR PHYSICAL AND ENVIRONMENTAL CONDITION, BOTH SURFACE AND SUBSURFACE, INCLUDING CONDITIONS SPECIFICALLY RELATING TO THE PRESENCE, RELEASE, OR DISPOSAL OF HAZARDOUS SUBSTANCES, SOLID WASTES, ASBESTOS, AND NORM. EACH ASSIGNEE IS RELYING SOLELY UPON THE TERMS OF THE PURCHASE AGREEMENT, EACH TRANSACTION DOCUMENT, AND ITS OWN INSPECTION OF THE ASSETS. AS OF CLOSING, SUBJECT TO ASSIGNOR COMPLYING WITH THE APPLICABLE TERMS OF THE PURCHASE AGREEMENT, EACH ASSIGNEE WILL HAVE HAD AN OPPORTUNITY TO MAKE ALL SUCH REVIEWS AND INSPECTIONS OF THE ASSETS AND THE RECORDS AS SUCH



ASSIGNEE DEEMS NECESSARY OR APPROPRIATE TO CONSUMMATE THE TRANSACTION.

(c) EACH ASSIGNEE SHALL ASSUME ALL RISK OF LOSS WITH RESPECT TO (I) WITHOUT LIMITING THE REPRESENTATIONS AND WARRANTIES IN SECTION 4.31 OF THE PURCHASE AGREEMENT, CHANGES IN COMMODITY OR PRODUCT PRICES AND ANY OTHER MARKET FACTORS OR CONDITIONS FROM AND AFTER CLOSING; (II) PRODUCTION DECLINES OR ANY ADVERSE CHANGE IN THE PRODUCTION CHARACTERISTICS OR DOWNHOLE CONDITION OF ANY WELL, INCLUDING ANY WELL WATERING OUT, OR EXPERIENCING A COLLAPSE IN THE CASING OR SAND INFILTRATION, FROM AND AFTER CLOSING, AND (III) DEPRECIATION OF ANY ASSETS THAT CONSTITUTE PERSONAL PROPERTY THROUGH ORDINARY WEAR AND TEAR.

(d) ASSIGNOR AND ASSIGNEES AGREE THAT, TO THE EXTENT REQUIRED BY APPLICABLE LAW TO BE EFFECTIVE OR ENFORCEABLE, THE DISCLAIMERS OF CERTAIN REPRESENTATIONS AND WARRANTIES CONTAINED IN THIS SECTION 7 AND THE REST OF THIS ASSIGNMENT ARE "CONSPICUOUS" DISCLAIMERS FOR THE PURPOSE OF ANY APPLICABLE LAW.

8. Successors and Assigns. This Assignment shall be binding upon, and shall inure to the benefit of, the Parties and their respective successors and assigns, and all obligations shall be a covenant running with the land. This Assignment is intended to be recorded and filed of record.

9. Governmental Forms. Separate governmental form assignments of the Assets may be executed on officially approved forms by Assignor to each applicable Assignee, in sufficient counterparts to satisfy applicable statutory and regulatory requirements. Those assignments shall be deemed to contain all of the terms of this Assignment. The interests conveyed by such separate assignments are the same, and not in addition to, the interests conveyed herein, and subject to the reservations and exclusions set forth under the terms of this Assignment. In the event there is a conflict between the terms of this Assignment and the terms of any governmental form assignment relating to the Assets, the terms of this Assignment will control to the extent of such conflict.

10. Entire Understanding; Purchase Agreement. This Assignment is made subject to the terms, covenants and conditions contained in that certain Purchase and Sale Agreement, dated June 12, 2024, by and among Assignor and QB Energy Operating (as the same may be amended or modified from time to time, the "Purchase Agreement"). If there is a conflict between the terms of this Assignment and the terms of the Purchase Agreement, the terms of the Purchase Agreement will control to the extent of the conflict. Assignor and Assignees intend that the terms of the Purchase Agreement not merge into the terms of this Assignment. There are no oral agreements between the Parties not set out in writing with respect to the transactions contemplated hereby. Notwithstanding the foregoing, Third Parties may conclusively rely on this Assignment to vest title to the Assets in each applicable Assignee without further recourse or reference to the



Purchase Agreement. The execution and delivery of this Assignment by Assignor, and the execution and acceptance of this Assignment by Assignees, shall not operate to release or impair any surviving rights or obligations of Assignor or Assignees under the Purchase Agreement.

11. Further Assurances. From time to time, Assignor and Assignees shall each execute, acknowledge and deliver to the other such further instruments and take such other action as may be reasonably requested in order to accomplish more effectively the purposes of this Assignment.

12. No Multiple Conveyances. The Assets covered by this Assignment shall not include the properties and interests covered by that certain (a) Surface Deed between Caerus Piceance and QB Energy Operating executed contemporaneously herewith and dated effective as of the Effective Time (the "*Surface Deed*"), (b) Assignment Agreement between Caerus Operating and QB Energy Operating executed contemporaneously herewith and dated effective as of the Effective Time (the "*Equity Assignment*") or (c) Water Deed between Caerus Piceance and QB Energy Operating executed contemporaneously herewith and dated effective as of the Effective Time (the "*Water Deed*", and together with this Assignment, the Equity Assignment and the Surface Deed, the "*Instruments of Conveyance*"). Assignor and Assignees acknowledge and agree that the Instruments of Conveyance (including any and all recorded counterparts thereof) are intended to COLLECTIVELY convey to Assignees all of the "Assets" as defined and described in the Purchase Agreement. Assignor and Assignees acknowledge and agree that the Instruments of Conveyance are not intended to effect multiple conveyances of the same properties or interests in such properties covered hereby or thereby or multiple assumptions by Assignees of the same Assumed Liabilities as described in the Purchase Agreement. Further, Assignor and Assignees acknowledge and agree that they may be required to execute and record separate deeds, assignments and/or other instruments covering certain of the Assets conveyed hereby on forms approved by Governmental Authorities or other Persons to effect the conveyances of such Assets. Any such separate deed, assignment or other instrument (i) shall evidence this Assignment and conveyance of the applicable Assets herein made and shall not constitute any additional conveyance of any of the Assets, (ii) is not intended to modify, and shall not modify, any of the terms, covenants and conditions or limitations on warranties set forth in this Assignment or the Purchase Agreement and is not intended to create, and shall not create, any additional representations, warranties or covenants of or by Assignor or Assignees, and (iii) shall be deemed to contain all of the terms and provisions of this Assignment, as fully and to all intents and purposes as though the same were set forth at length in such separate deed or assignment.

13. Exhibits. All exhibits attached hereto are made part hereof and incorporated herein by this reference. References in such exhibits to instruments on file in the public records are notice of such instruments for all purposes. Unless provided otherwise, all recording references in such exhibits are to the appropriate records of the counties in which the Assets are located.

14. Counterparts. This Assignment may be executed by Assignor and Assignees in any number of counterparts, each of which shall be deemed an original instrument, but all of which together shall constitute but one and the same instrument.



15. Amendment and Waiver. This Assignment may not be amended nor any rights under this Assignment waived except by an instrument in writing signed by the Party to be charged with such amendment or waiver and delivered by such Party to the Party claiming the benefit of such amendment or waiver.

16. Governing Law. THIS ASSIGNMENT AND THE LEGAL RELATIONS BETWEEN THE PARTIES SHALL BE GOVERNED BY AND CONSTRUED IN ACCORDANCE WITH THE LAWS OF THE STATE OF DELAWARE WITHOUT REGARD TO PRINCIPLES OF CONFLICTS OF LAW THAT WOULD REQUIRE THE APPLICATION OF THE LAWS OF ANOTHER JURISDICTION, EXCEPT THAT, WITH RESPECT TO ISSUES RELATED TO REAL PROPERTY FOR ASSETS OR CES ASSETS LOCATED IN A SPECIFIC STATE, THE LAWS OF SUCH STATE SHALL GOVERN.


*[Signature Pages and Acknowledgments Follow.]*




Assignor has executed this Assignment as of the date of its acknowledgement, but this Assignment is effective for all purposes as of the Effective Time.

ASSIGNOR


CAERUS PICEANCE LLC

By:   
Name: David H. Keyte  
Title: Chief Executive Officer


GRAND VALLEY MINERAL COMPANY LLC

By:   
Name: David H. Keyte  
Title: Chief Executive Officer

GARDEN GULCH, LLC

By:   
Name: David H. Keyte  
Title: Chief Executive Officer

CAERUS OPERATING LLC

By:   
Name: David H. Keyte  
Title: Chief Executive Officer



ACKNOWLEDGMENTS

STATE OF COLORADO §
CITY AND §
COUNTY OF DENVER §

This instrument was acknowledged before me this 15th day of August, 2024, by David H. Keyte, as Chief Executive Officer of Caerus Piceance LLC, a Colorado limited liability company, on behalf of the company.

ALEXES PIERCE
NOTARY PUBLIC
STATE OF COLORADO
NOTARY ID 20224048525
MY COMMISSION EXPIRES JANUARY 3, 2027

Alexes Pierce
Notary Public

My Commission Expires: 1/3/2027

STATE OF COLORADO §
CITY AND §
COUNTY OF DENVER §

This instrument was acknowledged before me this 15th day of August, 2024, by David H. Keyte, as Chief Executive Officer of Grand Valley Mineral Company LLC, a Delaware limited liability company, on behalf of the company.

ALEXES PIERCE
NOTARY PUBLIC
STATE OF COLORADO
NOTARY ID 20224048525
MY COMMISSION EXPIRES JANUARY 3, 2027

Alexes Pierce
Notary Public

My Commission Expires: 1/3/2027

STATE OF COLORADO §
CITY AND §
COUNTY OF DENVER §

This instrument was acknowledged before me this 15th day of August, 2024, by David H. Keyte, as Chief Executive Officer of Garden Gulch, LLC, a Colorado limited liability company, on behalf of the company.

ALEXES PIERCE
NOTARY PUBLIC
STATE OF COLORADO
NOTARY ID 20224048525
MY COMMISSION EXPIRES JANUARY 3, 2027

Alexes Pierce
Notary Public

My Commission Expires: 1/3/2027



STATE OF COLORADO §  
CITY AND §  
COUNTY OF DENVER §

This instrument was acknowledged before me this 15<sup>th</sup> day of August, 2024, by David H. Keyte, as Chief Executive Officer of Caerus Operating LLC, a Delaware limited liability company, on behalf of the company.

Alexis Pierce  
Notary Public

ALEXES PIERCE  
NOTARY PUBLIC  
STATE OF COLORADO  
NOTARY ID 20224048525  
MY COMMISSION EXPIRES JANUARY 3, 2027


My Commission Expires: 1/3/2027




Each Assignee has executed this Assignment as of the date of its acknowledgement, but this Assignment is effective for all purposes as of the Effective Time.

ASSIGNEES

QB Energy Operating, LLC

By:   
Name: Roger Biemans  
Title: Chief Executive Officer

QB Energy Nominee Corp.

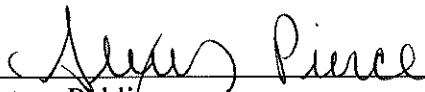
By:   
Name: Roger Biemans  
Title: Chief Executive Officer

**Acknowledgement**

STATE OF COLORADO §  
CITY AND §  
COUNTY OF DENVER §

This instrument was acknowledged before me this 15<sup>th</sup> day of August, 2024, by Roger Biemans, Chief Executive Officer of QB Energy Operating, LLC, a Delaware limited liability company, on behalf of the company.

ALEXES PIERCE  
NOTARY PUBLIC  
STATE OF COLORADO  
NOTARY ID 20224048525  
MY COMMISSION EXPIRES JANUARY 3, 2027

  
Notary Public


My Commission Expires: 1/3/2027



STATE OF COLORADO §  
CITY AND §  
COUNTY OF DENVER §

This instrument was acknowledged before me this 15<sup>th</sup> day of August, 2024, by Roger Biemans, Chief Executive Officer of QB Energy Nominee Corp., a Delaware corporation, on behalf of the corporation.

Alexis Pierce  
Notary Public



My Commission Expires: 1/3/2027

Exhibit A-1 (Part A) - Lessee Leases  
 Attached to and made a part of that certain Assignment, Bill of Sale, and Conveyance effective October 1, 2023 by and between Caerus Piceance LLC, Caerus Operating LLC, Garden Gulch LLC, and Grand Valley Mineral Company LLC, as Assignor, and QB Energy Operating, LLC, as Assignee

Lease No.	Lesser	Lessee	Lease Date	Book	Page	Ref	Cty	St	Description
CO.004.1203.000	USA COC 56835	WESTERN MINERAL SEARCH INC	9/1/1994	514	32	NA	Rio Blanco	CO	Township 4 South, Range 98 West, 6th P.M. Section 11: NE, SW Section 15: N2, N2SW, NWSE Section 16: N2, N2S2, S2SW, SWSE
CO.004.1205.000	USA COC 56834	WESTERN MINERAL SEARCH INC	11/1/1994	515	436	NA	Rio Blanco	CO	Township 4 South, Range 98 West, 6th P.M. Section 7: LOTS 1, 2, NE, E2NW Section 8: ALL Section 9: ALL
CO.004.1207.000	USA COC 03766	JUANITA D GENSCH	9/1/1952	NA	NA	324527	Rio Blanco	CO	Township 3 South, Range 98 West, 6th P.M. Section 9: S2 Section 15: W2, W2SE, NESE Section 16: NW, NWNE Section 17: N2 Section 18: LOTS 1, 2, E2NW, NE
CO.004.1210.000	USA COC 400	EQUITY OIL COMPANY	10/1/1966	NA	NA	324527	Rio Blanco	CO	Township 2 South, Range 98 West, 6th P.M. Section 25: NWNW Section 26: N2
CO.004.1218.000	USA COC 8588	F W TUTTLE	5/1/1969	NA	NA	324527	Rio Blanco	CO	Township 2 South, Range 98 West, 6th P.M. Section 25: NENE, E2SE, SWSE, W2NE, SENE, NWSE, SENW, E2SW Section 36: W2E2, E2NE
CO.004.1221.000	USA COC 16678	VIRGINIA S CARLSON	10/1/1972	NA	NA	324680	Rio Blanco	CO	Township 2 South, Range 99 West, 6th P.M. Section 5: LOTS 3, 4, SWNE, S2NW, S2
CO.004.1222.000	USA COC 13792	BARLOW & HAUN INC	10/1/1971	400	883	NA	Rio Blanco	CO	Township 2 South, Range 99 West, 6th P.M. Section 6: LOTS 1, 2
CO.004.1223.000	USA COC 16755 A	BARLOW & HAUN INC	10/1/1971	NA	NA	324680	Rio Blanco	CO	Township 1 South, Range 100 West, 6th P.M. Section 25: LOTS 3-4, W2SE Section 36: LOTS 1-3, NWNE, SWNE, NWSE
CO.004.1224.000	USA COC 11448	JERRY CHAMBERS	10/1/1970	400	435	195080	Rio Blanco	CO	Township 1 South, Range 100 West, 6th P.M. Section 6: N2SE, S2NE, SESE
CO.004.1225.000	USA COC 16754	JERRY CHAMBERS	10/1/1970	NA	NA	324680	Rio Blanco	CO	Township 1 South, Range 100 West, 6th P.M. Section 25: N2SW, W2NW, SWSW Section 36: NWNW
CO.004.1225.000	USA COC 16754	JERRY CHAMBERS	10/1/1970	NA	NA	324680	Rio Blanco	CO	Township 1 South, Range 100 West, 6th P.M. Section 25: S2SW Section 36: E2NW
CO.004.1226.000	USA COC 56840	WESTERN MINERAL SEARCH INC	11/1/1994	NA	NA	324680	Rio Blanco	CO	Township 2 South, Range 100 West, 6th P.M. Section 10: ALL Section 11: N2 Section 13: W2
CO.004.1228.000	USA COC 2838	R K CRAMER	11/1/1967	400	643	NA	Rio Blanco	CO	Township 2 South, Range 99 West, 6th P.M. Section 8: N2
CO.004.1229.000	USA COC 11588	F J BRADSHAW	11/1/1970	NA	NA	324680	Rio Blanco	CO	Township 1 South, Range 100 West, 6th P.M. Section 26: E2E2
CO.004.1235.000	USA COC 56050	WESTERN MINERAL SEARCH INC	3/1/1994	510	423	251409	Rio Blanco	CO	Township 2 South, Range 99 West, 6th P.M. Section 36: NE



Lease No.	Lessor	Lessee	Lease Date	Book	Page	Ref	Cty	St	Description
CO.004.1235.000	USA COC 56050	WESTERN MINERAL SEARCH INC	3/1/1994	510	423	251409	Rio Blanco	CO	Township 2 South, Range 99 West, 6th P.M. Section 36: W2, SE
CO.004.1239.000	USA COC 26024	JACK J GRYNBERG	4/1/1971	NA	NA	324680	Rio Blanco	CO	Township 1 South, Range 99 West, 6th P.M. Section 19: LOT 14, NESE
CO.004.1241.000	USA COC 10892	EDWARD J SCHUH	6/1/1970	4253	541	2339304	Rio Blanco	CO	<b>RECORD TITLE ONLY:</b> Township 2 South, Range 99 West, 6th P.M. Section 2: LOTS 3, 4, S2, S2NW Section 3: LOTS 1-4, S2N2, S2 Section 11: N2
CO.004.1242.000	USA COC 57304	WESTERN MINERAL SEARCH INC	12/1/1994	NA	NA	324680	Rio Blanco	CO	Township 2 South, Range 100 West, 6th P.M. Section 12: ALL
CO.004.1243.000	USA COC 12571	JACK J GRYNBERG	4/1/1971	392	429	NA	Rio Blanco	CO	Township 1 South, Range 99 West, 6th P.M. Section 30: LOTS 14, 15, 18, 19 Section 31: LOTS 1, 2, NENW Section 32: SWSW
CO.004.1282.000	USA COC 63934	COASTAL OIL & GAS CORPORATION	9/1/2000	NA	NA	300050	Rio Blanco	CO	Township 2 South, Range 100 West, 6th P.M. Section 1: LOTS 6-10, S2, S2N2 Section 2: LOTS 5, 6, 7, 9, 10, S2, S2N2
CO.004.1319.000	USA COC 58684	LONETREE ENERGY & ASSOCIATES INC	9/1/1997	NA	NA	324680	Rio Blanco	CO	Township 4 South, Range 98 West, 6th P.M. Section 17: ALL Section 20: ALL Section 21: W2NE, NW, S2 Section 22: S2N2, SE, N2SW, SESW
CO.004.1379.000	Mobil Oil Corporation, Equity Oil Company, and Puckett Land Company	Conoco Inc.	10/1/1995	522	635	256532	Rio Blanco	CO	Township 4 South, Range 98 West, 6th P.M. Section 18: LOTS 3, 4, E2SW Township 1 South, Range 100 West, 6th P.M. Section 24: LOTS 3, 4
CO.004.1486.001	JOHN SAVAGE	DAVID M MUNSON INC	9/1/1977	372	567	177219	Rio Blanco	CO	Township 1 South, Range 99 West, 6th P.M. Section 19: LOT 9-13, NE, NWSE Section 30: LOTS 6-8, 11
CO.004.1486.001	JOHN SAVAGE	DAVID M MUNSON INC	9/1/1977	372	567	177219	Rio Blanco	CO	Township 1 South, Range 100 West, 6th P.M. Section 25: LOTS 1, 2, E2NW, W2NE Township 1 South, Range 99 West, 6th P.M. Section 30: LOTS 9, 10
CO.004.1487.002	CAMERON CLIFF	DAVID M MUNSON INC	9/1/1977	373	986	178126	Rio Blanco	CO	Township 1 South, Range 100 West, 6th P.M. Section 24: LOTS 3, 4 Section 25: LOTS 1, 2, E2NW, W2NE
CO.004.1488.003	BARBARA TONER	DAVID M MUNSON INC	9/1/1977	373	974	178125	Rio Blanco	CO	Township 1 South, Range 99 West, 6th P.M. Section 19: LOT 9-13, NE, NWSE Section 30: LOTS 6-11 Township 1 South, Range 100 West, 6th P.M. Section 24: LOTS 3, 4 Township 1 South, Range 99 West, 6th P.M. Section 30: LOTS 9, 10



Lease No.	Lessee	Lease Date	Book	Page	Ref	Cty	St	Description
CO.004.1488.003	BARBARA TONER	9/1/1977	373	974	178125	Rio Blanco	CO	Township 1 South, Range 100 West, 6th P.M. Section 25: LOTS 1, 2, E2NW, W2NE
CO.004.1489.004	Marathon Oil Company	9/2/1980	411	797	202088	Rio Blanco	CO	Township 1 South, Range 99 West, 6th P.M. Section 19: LOT 9-13, NE, NWSE Section 20: LOTS 6, 7, 8, 11 Township 1 South, Range 100 West, 6th P.M. Section 24: LOTS 3, 4 Section 25: LOTS 1, 2, E2NW, W2NE
CO.004.1494.000	EXXON MOBIL CORPORATION	11/1/2002	578	487	275996	Rio Blanco	CO	Township 1 South, Range 99 West, 6th P.M. Section 19: LOT 9-13, NE, NWSE Section 20: LOTS 6-11 Township 4 South, Range 98 West, 6th P.M. Section 14: NESW, NWSW Section 15: NESE, S2SE Section 16: SESE Section 21: E2NE Section 22: N2NW
CO.004.1646.000	USA COC 66587	3/1/2003	NA	NA	279118	Rio Blanco	CO	Township 4 South, Range 98 West, 6th P.M. Section 2: LOTS 3, 4, S2NW, SW
CO.004.1675.000	USA COC 57687	3/1/1995	NA	NA	324680	Rio Blanco	CO	Township 4 South, Range 97 West, 6th P.M. Section 3: LOTS 1-4, S2, S2N2 Section 4: LOTS 2-4, SW, S2SE, NESE, S2NW Section 6: LOTS 6, 7, E2SW
CO.004.1687.000	USA COC 50287	9/1/1989	512	121	NA	Rio Blanco	CO	Township 4 South, Range 97 West, 6th P.M. Section 17: ALL Section 18: ALL
CO.004.1690.000	SHELL FRONTIER OIL & GAS	6/1/1998	539	414	262907	Rio Blanco	CO	Township 3 South, Range 97 West, 6th P.M. Section 11: E2W2 Section 14: E2NW
CO.004.1697.000	USA COC 67207	11/1/1970	NA	NA	324680	Rio Blanco	CO	Township 1 South, Range 100 West, 6th P.M. Section 26: W2, W2E2
CO.004.1698.000	USA COC 67209	10/1/1972	NA	NA	324680	Rio Blanco	CO	Township 2 South, Range 99 West, 6th P.M. Section 5: LOTS 1, 2, SENE
CO.004.1699.000	USA COC 67094	4/1/1971	NA	NA	324680	Rio Blanco	CO	Township 1 South, Range 99 West, 6th P.M. Section 29: LOTS 3-6, 9-16
CO.004.1699.000	USA COC 67094	4/1/1971	NA	NA	324680	Rio Blanco	CO	Township 1 South, Range 99 West, 6th P.M. Section 32: NWSE
CO.004.1702.000	LLEWELLYN OIL SHALE ET AL	12/16/2003	NA	NA	277903	Rio Blanco	CO	Township 3 South, Range 97 West, 6th P.M. Section 20: SENW, NESW
CO.004.1714.000	USA COC 67208	10/1/1970	NA	NA	324680	Rio Blanco	CO	Township 2 South, Range 99 West, 6th P.M. Section 6: LOTS 3-7, SENW, E2SW, SWSE Section 7: LOTS 1-4, E2, E2W2 Section 18: NE
CO.004.1930.000	USA COC 67295	4/1/1978	NA	NA	325680	Rio Blanco	CO	Township 4 South, Range 98 West, 6th P.M. Section 12: SWNE, SESW
CO.004.1938.000	EXXON MOBIL CORPORATION	9/1/2005	1747	697	686851	Rio Blanco	CO	Township 4 South, Range 97 West, 6th P.M. Section 4: LOT 1, S2NE, NWSE Section 32: SE



Lease No.	Lessor	Lessee	Lease Date	Book	Page	Ref	Cty	St	Description
CO.004.1942.000	USA COC 61170	WESTERN INTERIOR ENERGY INC	2/1/1998	NA	NA	324680	Rio Blanco	CO	Township 1 North, Range 100 West, 6th P.M. Section 5: LOTS 5-20 Section 10: LOTS 1-16 BELOW BASE OF LOWER SEGO OR, 3,900' WHICHEVER IS DEEPER, AS IN PACIFIC TRANSMISSION 43-9 NESE SEC 9-TIN-R100W
CO.004.1948.000	USA COC 67210	JERRY CHAMBERS	10/1/1970	NA	NA	324680	Rio Blanco	CO	Township 1 South, Range 100 West, 6th P.M. Section 36: LOT 4, 5, N2SW, SWNW
CO.004.1948.000	USA COC 67210	JERRY CHAMBERS	10/1/1970	NA	NA	324680	Rio Blanco	CO	Township 1 South, Range 100 West, 6th P.M. Section 36: LOT 6, 7
CO.004.1961.000	USA COC 70641	COASTAL OIL & GAS CORP	6/1/1999	NA	NA	324680	Rio Blanco	CO	Township 1 South, Range 97 West, 6th P.M. Section 18: LOTS 1-3, E2, E2SW, SENW, NENW
CO.004.3311.000	USA COC 0127221	MOUNTAIN FUEL SUPPLY CO	3/1/1966	NA	NA	324680	Rio Blanco	CO	Township 2 North, Range 96 West, 6th P.M. Section 21: SENW
CO.004.3311.000	USA COC 0127221	MOUNTAIN FUEL SUPPLY CO	3/1/1966	NA	NA	324680	Rio Blanco	CO	Township 2 North, Range 96 West, 6th P.M. Section 20: W2E2, NENE Section 21: NE, NENW, SWNW, S2 Section 22: SWNW, SW, S2SE Section 27: SWNW, N2N2 Section 28: N2 Section 29: NW, W2NE, SENE, NWSW
CO.004.3723.000	USA COC 60720	CAPSTONE ASSOCIATES INC	10/1/1997	NA	NA	324527	Rio Blanco	CO	Township 3 South, Range 95 West, 6th P.M. Section 19: LOT 1, NENW
CO.004.3723.000	USA COC 70539	CAPSTONE ASSOCIATES INC	10/1/1997	NA	NA	324527	Rio Blanco	CO	Township 3 South, Range 96 West, 6th P.M. Section 3: NWSW, S2SW, S2SE Section 11: SWNW, SW, W2SE Section 13: SWSW Section 14: E2NE, E2SE Section 23: E2E2
CO.004.3724.000	USA COC 70542	MEAGHER OIL & GAS PROPERTIES INC	10/1/1998	NA	NA	324527	Rio Blanco	CO	Township 3 South, Range 96 West, 6th P.M. Section 22: E2SW, SE Section 23: W2SE, SW
CO.004.3725.000	USA COC 62037	MEAGHER OIL & GAS PROPERTIES INC	10/1/1998	NA	NA	324527	Rio Blanco	CO	Township 3 South, Range 96 West, 6th P.M. Section 7: LOTS 3, 4, E2SW, SE Section 8: W2NE, W2, SE Section 18: LOTS 7-12, E2
CO.004.3726.000	USA COC 62040	MEAGHER OIL & GAS PROPERTIES INC	10/1/1998	NA	NA	324527	Rio Blanco	CO	Township 3 South, Range 96 West, 6th P.M. Section 19: LOTS 1-4, E2, E2W2 Section 30: LOTS 1-4, E2NE, W2E2, E2W2
CO.004.3727.000	USA COC 62041	MEAGHER OIL & GAS PROPERTIES INC	10/1/1998	NA	NA	324527	Rio Blanco	CO	Township 3 South, Range 96 West, 6th P.M. Section 20: NE, SE, N2NW, SWNW, NWSW Section 28: W2 Section 29: LOTS 1-4, NENE, S2NE, N2WNE
CO.004.3728.000	USA COC 61969	MEAGHER OIL & GAS PROPERTIES INC	10/1/1998	NA	NA	324527	Rio Blanco	CO	Township 3 South, Range 96 West, 6th P.M. Section 25: SW Section 26: S2NE, N2WNE, NW, NESW, N2SE Section 27: ALL
CO.004.3729.000	USA COC 60721	CAPSTONE ASSOCIATES INC	10/1/1997	NA	NA	324527	Rio Blanco	CO	Township 3 South, Range 96 West, 6th P.M. Section 26: NENE Section 28: E2 Section 29: NENW, S2NW, SW Section 32: ALL Section 33: N2NE, SWNE



Lease No.	Lessor	Lessee	Lease Date	Book	Page	Ref	Cv	St	Description
CO.004.3730.000	USA COC 62044	MEAGHER OIL & GAS PROPERTIES INC	10/1/1998	NA	NA	324527	Rio Blanco	CO	Township 3 South, Range 96 West, 6th P.M. Section 31: LOTS 1, 2, 5, 6, SENE, E2SE, SWSE, E2NW Section 33: W2, W2SE
CO.004.3731.000	USA COC 62045	MEAGHER OIL & GAS PROPERTIES INC	10/1/1998	NA	NA	324527	Rio Blanco	CO	Township 3 South, Range 96 West, 6th P.M. Section 34: ALL Section 35: S2S2, NESE Section 36: ALL
CO.004.3732.000	USA COC 61127	CAPSTONE ASSOCIATES INC	1/1/1998	NA	NA	324527	Rio Blanco	CO	Township 4 South, Range 95 West, 6th P.M. Section 5: LOTS 3, 4, S2NW, SW Section 8: W2
CO.004.3734.000	USA COC 61450	CAPSTONE ASSOCIATES INC	3/1/1998	NA	NA	324527	Rio Blanco	CO	Township 3 South, Range 95 West, 6th P.M. Section 20: NENE Section 21: E2, E2W2, NWNW Section 28: E2W2
CO.004.3736.000	USA COC 61456	CAPSTONE ASSOCIATES INC	4/1/1998	NA	NA	324527	Rio Blanco	CO	Township 3 South, Range 95 West, 6th P.M. Section 32: SWNE, SW Section 33: NE, S2
CO.004.3737.000	USA COC 61469	CAPSTONE ASSOCIATES INC	4/1/1998	NA	NA	324527	Rio Blanco	CO	Township 3 South, Range 96 West, 6th P.M. Section 5: LOTS 2-4, SWNE, NWSE, S2NW, N2SW, S2SW, SWSE Section 6: LOTS 1-7, SWNE, N2SE, S2SE, SENW, E2SW, SENE Section 7: LOTS 1, 2, NE, E2NW
CO.004.3738.000	USA COC 70545	CAPSTONE ASSOCIATES INC	4/1/1998	NA	NA	324527	Rio Blanco	CO	Township 3 South, Range 96 West, 6th P.M. Section 16: E2NE, NW, E2SW, SE
CO.004.3739.000	USA COC 62561	MEAGHER OIL & GAS PROPERTIES INC	4/1/1999	NA	NA	324527	Rio Blanco	CO	Township 3 South, Range 96 West, 6th P.M. Section 18: LOTS 5, 6
CO.004.3741.000	USA COC 61470	CAPSTONE ASSOCIATES INC	4/1/1998	NA	NA	324527	Rio Blanco	CO	Township 3 South, Range 96 West, 6th P.M. Section 21: E2, E2S2
CO.004.3742.000	USA COC 61471	CAPSTONE ASSOCIATES INC	4/1/1998	NA	NA	324527	Rio Blanco	CO	Township 3 South, Range 96 West, 6th P.M. Section 25: SE
CO.004.3743.000	USA COC 61472	CAPSTONE ASSOCIATES INC	4/1/1998	NA	NA	324527	Rio Blanco	CO	Township 4 South, Range 96 West, 6th P.M. Section 1: LOTS 1-4, S2N2, S2 Section 2: LOTS 1-4, S2N2, S2
CO.004.3744.000	USA COC 70638	THE MERAMAR COMPANY	5/1/1998	NA	NA	324527	Rio Blanco	CO	Township 2 South, Range 96 West, 6th P.M. Section 31: LOTS 3, 4, SESW, NESE
CO.004.3745.000	USA COC 70544	CAPSTONE ASSOCIATES INC	5/1/1998	NA	NA	324527	Rio Blanco	CO	Township 3 South, Range 95 West, 6th P.M. Section 32: N2NE, SENE, NW Section 33: NW
CO.004.3746.000	USA COC 61449	CAPSTONE ASSOCIATES INC	5/1/1998	NA	NA	324527	Rio Blanco	CO	Township 3 South, Range 95 West, 6th P.M. Section 20: W2NE, SENE, W2, SE Section 21: SWNW, W2SW
CO.004.3747.000	USA COC 61453	CAPSTONE ASSOCIATES INC	5/1/1998	NA	NA	324527	Rio Blanco	CO	Township 3 South, Range 95 West, 6th P.M. Section 28: E2, W2W2 Section 29: ALL
CO.004.3748.000	USA COC 61043	CAPSTONE ASSOCIATES INC	5/1/1998	NA	NA	324527	Rio Blanco	CO	Township 3 South, Range 95 West, 6th P.M. Section 30: LOTS 3, 4, SE Section 31: N2NE, NENW
CO.004.3749.000	USA COC 61038	CAPSTONE ASSOCIATES INC	5/1/1998	NA	NA	324527	Rio Blanco	CO	Township 4 South, Range 95 West, 6th P.M. Section 10: S2N2, S2 Section 15: NW, W2SW
CO.004.3750.000	USA COC 71991	CAPSTONE ASSOCIATES INC	5/1/1998	NA	NA	324527	Rio Blanco	CO	Township 3 South, Range 95 West, 6th P.M. Section 16: W2NE



Lease No.	Lessor	Lessee	Lease Date	Book	Page	Ref	City	State	Description
CO.004.3751.000	USA COC 59135	STRACHAN EXPLORATION INC	6/1/1996	NA	NA	324527	Rio Blanco	CO	Township 3 South, Range 95 West, 6th P.M. Section 19: LOTS 2-4, E2, SENW, E2SW Section 30: LOTS 1, 2, E2NW, NE
CO.004.3752.000	USA COC 70540	EXXON MOBIL CORPORATION	6/1/2000	NA	NA	324527	Rio Blanco	CO	Township 3 South, Range 96 West, 6th P.M. Section 8: E2NE Section 9: S2NW Section 14: W2NE Section 15: SENW, NESW, W2SE
CO.004.3753.000	USA COC 63724	EXXON MOBIL CORPORATION	6/1/2000	NA	NA	324527	Rio Blanco	CO	Township 3 South, Range 96 West, 6th P.M. Section 20: SENW
CO.004.3754.000	USA COC 63809	LONETREE ENERGY INC	6/1/1995	NA	NA	324527	Rio Blanco	CO	Township 4 South, Range 95 West, 6th P.M. Section 3: LOTS 1-4, S2N2, S2
CO.004.3755.000	USA COC 57946	LONETREE ENERGY INC	6/1/1995	NA	NA	324527	Rio Blanco	CO	Township 4 South, Range 95 West, 6th P.M. Section 4: LOTS 1-4, S2N2, S2 Section 10: N2NW
CO.004.3756.000	USA COC 64803	ENERGY WEST SERVICES LLC	6/1/2001	NA	NA	324527	Rio Blanco	CO	Township 4 South, Range 95 West, 6th P.M. Section 5: LOTS 1, 2, S2NE, SE Section 10: N2NE Section 17: N2NW, SW
CO.004.3757.000	USA COC 62802	MEAGHER OIL & GAS PROPERTIES INC	6/1/1999	NA	NA	324527	Rio Blanco	CO	Township 4 South, Range 95 West, 6th P.M. Section 6: LOTS 1-7, SENE, SENW, E2SW, SE Section 7: LOTS 1-4, NENW, E2, SENW, E2SW Section 17: S2NW Section 18: LOTS 3, 4, E2NW, NE
CO.004.3758.000	USA COC 69875	ENERGY WEST SERVICES LLC	6/1/2001	NA	NA	324527	Rio Blanco	CO	Township 4 South, Range 95 West, 6th P.M. Section 8: E2 Section 9: ALL Section 16: ALL Section 17: E2
CO.004.3759.000	USA COC 63818	LONETREE ENERGY INC	6/1/1995	NA	NA	324527	Rio Blanco	CO	Township 4 South, Range 95 West, 6th P.M. Section 15: E2, E2SW
CO.004.3761.000	USA COC 70687	ENERGY WEST SERVICES LLC	6/1/2001	NA	NA	324527	Rio Blanco	CO	Township 4 South, Range 95 West, 6th P.M. Section 18: LOTS 5, 6, NESW, SESW, SE
CO.004.3762.000	USA COC 57953	LONETREE ENERGY INC	6/1/1995	NA	NA	324527	Rio Blanco	CO	Township 4 South, Range 96 West, 6th P.M. Section 3: LOTS 1-4, S2N2, S2 Section 4: LOTS 2-4, S2N2, S2
CO.004.3763.000	USA COC 57954	LONETREE ENERGY INC	6/1/1995	NA	NA	324527	Rio Blanco	CO	Township 4 South, Range 96 West, 6th P.M. Section 9: ALL Section 10: LOTS 1-5, NE, E2SE, SWNW, SW
CO.004.3764.000	USA COC 68853	THE SELLMAR CO DBA SELLERSEARCH	6/1/2005	NA	NA	324527	Rio Blanco	CO	Township 4 South, Range 96 West, 6th P.M. Section 13: NESW
CO.004.3765.000	USA COC 71990	EXXON MOBIL CORPORATION	6/1/2001	NA	NA	324527	Rio Blanco	CO	Township 3 South, Range 95 West, 6th P.M. Section 16: SENE, NWSE
CO.004.3766.000	USA COC 57955	LONETREE ENERGY INC	7/1/1995	NA	NA	324527	Rio Blanco	CO	Township 4 South, Range 96 West, 6th P.M. Section 11: LOT 1, SWSW, SWSE, SESE, N2SE, NE, NW, N2SW Section 12: ALL

Lease No.	Lessor	Lessee	Lease Date	Book	Page	Ref	City	St	Description
CO.004.3767.000	USA COC 62036	MEAGHER OIL & GAS PROPERTIES INC	9/1/1998	NA	NA	324527	Rio Blanco	CO	Township 3 South, Range 96 West, 6th P.M. Section 4: N2SW, SESW, SE Section 9: NE, NENW, E2SE, N2SW, SESW, SWSW
CO.004.3768.000	USA COC 62038	MEAGHER OIL & GAS PROPERTIES INC	9/1/1998	NA	NA	324527	Rio Blanco	CO	Township 3 South, Range 96 West, 6th P.M. Section 10: S2NE, NWNE, NW, S2 Section 14: LOTS 1-8, W2SE Section 15: LOTS 1-6, NENW, W2W2, SESW
CO.004.3769.000	USA COC 70541	MEAGHER OIL & GAS PROPERTIES INC	9/1/1998	NA	NA	324527	Rio Blanco	CO	Township 3 South, Range 96 West, 6th P.M. Section 16: W2SW Section 17: ALL
CO.004.3770.000	USA COC 62042	MEAGHER OIL & GAS PROPERTIES INC	9/1/1998	NA	NA	324527	Rio Blanco	CO	Township 3 South, Range 96 West, 6th P.M. Section 22: N2, W2SW Section 23: NW, W2NE
CO.004.3771.000	USA COC 62039	MEAGHER OIL & GAS PROPERTIES INC	9/1/1998	NA	NA	324527	Rio Blanco	CO	Township 3 South, Range 96 West, 6th P.M. Section 21: W2W2 Township 2 South, Range 96 West, 6th P.M. Section 31: LOT 2, SENW
CO.004.3848.000	EXXON MOBIL CORPORATION	ENCANA OIL & GAS (USA) INC	7/1/2013	NA	NA	307333	Rio Blanco	CO	Township 3 South, Range 96 West, 6th P.M. Section 20: NESW, SWSW Section 29: NWNW Section 30: E2SE Section 31: N2NE, N2SWNE
CO.004.3852.000	USA COC 67151	HANNON & ASSOC INC	12/1/2003	NA	NA	324680	Rio Blanco	CO	Township 4 South, Range 96 West, 6th P.M. Section 6: SENW Section 28: W2
CO.004.4301.000	USA COC 78937	Caerus Piceance LLC	8/1/2018	NA	NA	324680	Rio Blanco	CO	Township 3 South, Range 96 West, 6th P.M. Section 26: SESW, S2SE Section 35: NE, NWSE
CO.004.4359.000	USA COC 78838	SANTA FE SNYDER CORPORATION	4/12/2017	NA	NA	324680	Rio Blanco	CO	Township 7 South, Range 93 West, 6th P.M. Section 21: SESW, SWSW Section 28: NWNW, S2NW, S2
CO.004.4366.000	ENCANA OIL & GAS (USA) INC.	EXXON MOBIL CORPORATION	5/1/2003	NA	NA	280774	Rio Blanco	CO	Township 1 North, Range 97 West, 6th P.M. Section 26: LOTS 2, 3, LOTS 6, 8, 9, 12, 13 Section 27: LOTS 2, 4, 6, 7, 9 Section 35: LOTS 6, 7, 10-13, 16, 18, 19, 21, 22, 24-28 Section 36: LOTS 11, 13, 14, 15
CO.004.4369.000	ENCANA OIL & GAS (USA) INC.	EXXON MOBIL CORPORATION	9/1/2005	NA	NA	283222	Rio Blanco	CO	Township 1 South, Range 97 West, 6th P.M. Section 2: LOT 2 Section 11: W2NE, NWSE, NESW Section 11: W2NE, NWSE, NESW
CO.004.4406.000	USA COC 79305	CAERUS PICEANCE LLC	2/1/2019	NA	NA	324680	Rio Blanco	CO	Township 1 South, Range 97 West, 6th P.M. Section 28: W2SW Section 29: E2SE Section 32: E2E2 Section 33: W2W2 Township 2 South, Range 97 West, 6th P.M. Section 4: LOT 4, SWNW, W2SW Section 5: LOT 1, SENE, NESE
				NA	NA			CO	Township 3 South, Range 97 West, 6th P.M. Section 11: E2 Section 12: ALL



Lease No.	Lessor	Lessee	Lease Date	Book	Page	Ref	Cty	St	Description
CO.004.4510.000	USA COC 75456	XTO ENERGY INC	10/1/2014	NA	NA	324527	Rio Blanco	CO	Township 1 North, Range 97 West, 6th P.M. Section 33: N2S2, LOT 3, LOT 4
CO.004.4602.000	PATRICK BURKE	XTO ENERGY INC	4/29/2015	NA	NA	310298	Rio Blanco	CO	Township 1 South, Range 97 West, 6th P.M. Section 15: E2SE
CO.004.4606.000	USA COC 62805	COASTAL OIL & GAS CORPORATION	6/1/1999	NA	NA	324527	Rio Blanco	CO	Township 1 South, Range 97 West, 6th P.M. Section 11: W2NE, NWSE, NESW
CO.004.4607.000	USA COC 77814	ROBERT D ST JOHN	6/1/1995	NA	NA	324527	Rio Blanco	CO	<b>RECORD TITLE ONLY:</b> Township 1 South, Range 97 West, 6th P.M. Section 19: LOTS 3, 4, E2SW, SE
CO.004.4612.000	CECIL G MCLAUGHLIN TRUSTEE	AMERICAN RESOURCES MANAGEMENT CORPORATION	11/13/1973	328	419	NA	Rio Blanco	CO	Township 1 South, Range 97 West, 6th P.M. Section 30: LOTS 8, 9
CO.004.4631.000	USA COC 21407	DAN R WAGER	8/1/1974	NA	NA	324527	Rio Blanco	CO	Township 3 South, Range 101 West, 6th P.M. Section 27: NE, SE
CO.004.4631.000	USA COC 21407	DAN R WAGER	8/1/1974	NA	NA	324527	Rio Blanco	CO	Township 3 South, Range 101 West, 6th P.M. Section 27: SW Section 28: S2 Section 29: ALL
CO.004.4671.000	PUCKETT LAND COMPANY	XTO ENERGY INC	8/26/2020	NA	NA	320754	Rio Blanco	CO	Township 1 South, Range 97 West, 6th P.M. Section 2: S2NE, W2SE
CO.004.4672.000	JAMES BURKE ET AL	PUCKETT LAND COMPANY	7/31/2009	NA	NA	297921	Rio Blanco	CO	Township 1 South, Range 97 West, 6th P.M. Section 11: W2NE, NESW, NWSE
CO.004.4699.000	USA COC 74027	EXXON MOBIL CORPORATION	5/1/2010	NA	NA	324527	Rio Blanco	CO	Township 1 South, Range 97 West, 6th P.M. Section 8: NESW, NWSE
CO.004.4709.000	USA COC 009805	GEORGE DOLEZAL JR	5/1/1970	NA	NA	324527	Rio Blanco	CO	Township 2 South, Range 98 West, 6th P.M. Section 25: NENW
CO.004.4711.000	USA COC 61714	CAPSTONE ASSOCIATES INC	6/1/1998	NA	NA	324527	Rio Blanco	CO	Township 1 South, Range 97 West, 6th P.M. Section 9: ALL Section 10: N2SE, SWSE, W2 Section 16: N2, N2S2, SESE, SWSW Section 17: E2, N2NW, SENW
CO.004.4725.000	USA COC 58002	R K O'CONNELL	6/1/1995	NA	NA	324527	Rio Blanco	CO	Township 1 North, Range 97 West, 6th P.M. Section 18: LOTS 7, 8, E2SW, N2SE, SESE Section 18: SWSE Section 19: LOTS 5-8, E2, E2W2
CO.004.4726.000	USA COC 61713	CAPSTONE ASSOCIATES INC	6/1/1998	NA	NA	324527	Rio Blanco	CO	Township 1 South, Range 97 West, 6th P.M. Section 3: LOTS 7, 8, SWNW, SENW, SENE, NWSW, SWNE, SWSW, E2SW, SE Section 4: LOTS 5-8, S2N2, S2 Section 5: LOTS 5-8, S2N2, S2 Section 10: NE
CO.004.4727.000	USA COC 58003	ROBERT D ST JOHN	6/1/1995	NA	NA	324527	Rio Blanco	CO	Township 1 North, Range 97 West, 6th P.M. Section 35: LOTS 5, 14, 15, 17, 20, NENE, S2NE, NWNIE Section 36: LOTS 5, 7, 9, 12
CO.004.4728.000	USA COC 63728	COASTAL OIL & GAS CORPORATION	6/1/2000	NA	NA	324527	Rio Blanco	CO	Township 2 South, Range 97 West, 6th P.M. Section 16: NWSW Section 25: SESW Section 26: NESE, NWSW



Lease No.	Lessor	Lessee	Lease Date	Book	Page	Ref	Cty	St	Description
CO.004.4730.000	USA COC 070639	CAPSTONE ASSOCIATES INC	6/1/1998	NA	NA	324527	Rio Blanco	CO	Township 1 South, Range 97 West, 6th P.M. Section 11: E2E2, E2NW, SESW, SWSE, W2NW Section 12: LOTS 1-16 Section 14: LOTS 1-8, E2 Section 15: N2NW, SENW, SWSW
CO.004.4731.000	USA COC 27545	JACQUELINE ANDERSON	6/1/1955	NA	NA	324527	Rio Blanco	CO	Township 2 North, Range 103 West, 6th P.M. Section 17: NESW
CO.004.4733.000	USA COC 57962	LONETREE ENERGY INC	6/1/1995	NA	NA	324527	Rio Blanco	CO	Township 3 South, Range 97 West, 6th P.M. Section 1: LOTS 1-4, SWNW, NWSW, SENW, SZNE, S2S2, N2SE, NESW Section 2: LOTS 1, 3, 4, SWNW, W2SW, S2SE, SENE, SENW, N2SE
CO.004.4739.000	USA COC 61711	CAPSTONE ASSOCIATES INC	6/1/1998	NA	NA	324527	Rio Blanco	CO	Township 1 South, Range 97 West, 6th P.M. Section 1: LOTS 5-20 Section 2: LOTS 3, 5, E2SE Section 3: LOTS 5, 6
CO.004.4740.000	USA COC 62807	MEAGHER OIL & GAS PROPERTIES INC	6/1/1999	NA	NA	324527	Rio Blanco	CO	Township 2 South, Range 97 West, 6th P.M. Section 22: SESW, W2SW Section 26: LOTS 5, 6, SWSE Section 27: LOTS 1-9 Section 28: N2NE, SWNE, SE, SENE Section 33: LOTS 1-4, NW
CO.004.4741.000	USA COC 61712	CAPSTONE ASSOCIATES INC	6/1/1998	NA	NA	324527	Rio Blanco	CO	Township 1 South, Range 97 West, 6th P.M. Section 19: LOT 2
CO.004.4742.000	USA COC 61715	CAPSTONE ASSOCIATES INC	6/1/1998	NA	NA	324527	Rio Blanco	CO	Township 1 South, Range 97 West, 6th P.M. Section 19: LOT 1, NE, EZNW Section 20: ALL Section 21: E2SE, W2, NWNE Section 22: LOTS 1-14
CO.004.4743.000	USA COC 61716	CAPSTONE ASSOCIATES INC	6/1/1998	NA	NA	324527	Rio Blanco	CO	Township 1 South, Range 97 West, 6th P.M. Section 23: LOTS 1-16
CO.004.4746.000	USA COC 62833	MEAGHER OIL & GAS PROPERTIES INC	6/1/1999	NA	NA	324527	Rio Blanco	CO	Township 1 North, Range 97 West, 6th P.M. Section 28: ALL Section 29: ALL
CO.004.4747.000	USA COC 62834	MEAGHER OIL & GAS PROPERTIES INC	6/1/1999	NA	NA	324527	Rio Blanco	CO	Township 1 North, Range 97 West, 6th P.M. Section 32: LOTS 1-4, N2, N2S2 Section 33: LOTS 1, 2 Section 34: LOT 4
CO.004.4748.000	USA COC 63726	EXXON MOBIL CORPORATION	6/1/2000	NA	NA	324527	Rio Blanco	CO	Township 1 North, Range 97 West, 6th P.M. Section 26: LOTS 10, 11
CO.004.4749.000	USA COC 64904	EXXON MOBIL CORPORATION	6/1/2001	NA	NA	324527	Rio Blanco	CO	Township 1 North, Range 97 West, 6th P.M. Section 33: N2 Section 34: LOTS 1-3, N2, N2S2
CO.004.4750.000	USA COC 63772	EXXON MOBIL CORPORATION	6/1/2000	NA	NA	324527	Rio Blanco	CO	Township 1 North, Range 97 West, 6th P.M. Section 35: LOTS 1, 8, 9, 23
CO.004.4751.000	USA COC 70640	CAPSTONE ASSOCIATES INC	6/1/1998	NA	NA	324527	Rio Blanco	CO	Township 1 South, Range 97 West, 6th P.M. Section 2: E2SW Section 15: NWSW, SENE, SWNW
CO.004.4752.000	USA COC 57961	ROBERT D ST JOHN	6/1/1995	NA	NA	324680	Rio Blanco	CO	Township 1 South, Range 97 West, 6th P.M. Section 17: SWNW, SW Section 30: LOTS 13-20 Section 31: LOTS 5-12 Section 32: LOTS 1-12



Lease No.	Lesser	Lessee	Lease Date	Book	Page	Ref	Cty	St	Description
CO.004.4753.000	USA COC 62806	MEAGHER OIL & GAS PROPERTIES INC	6/1/1999	NA	NA	324527	Rio Blanco	CO	Township 2 South, Range 97 West, 6th P.M. Section 9: E2E2, W2NE, N2NW, SWSE Section 16: NWNE, SWNE, E2NE, E2SE Section 34: LOT 1-4, E2, SW Section 35: LOTS 1-6, 9
CO.004.4754.000	USA COC 70222	MEAGHER OIL & GAS PROPERTIES INC	9/1/1998	NA	NA	324527	Rio Blanco	CO	Township 2 South, Range 97 West, 6th P.M. Section 5: LOTS 5-17
CO.004.4755.000	USA COC 075939	SPRINGFIELD OIL COMPANY	9/1/1996	NA	NA	324527	Rio Blanco	CO	Township 1 South, Range 97 West, 6th P.M. Section 8: NENE, NESE, SWNE, SWSE Township 2 South, Range 98 West, 6th P.M. Section 31: LOTS 7-10, 12-20 Section 32: LOTS 1-4, NE
CO.004.4756.000	USA COC 68811	SYMBOL ENERGY INC	9/1/2005	NA	NA	324527	Rio Blanco	CO	Township 1 North, Range 98 West, 6th P.M. Section 21: ALL Section 22: NESW, NW, NWSW, S2SW, SE
CO.004.4757.000	USA COC 60829	ELM CORPORATION	10/1/1997	NA	NA	324527	Rio Blanco	CO	Township 1 North, Range 98 West, 6th P.M. Section 5: LOTS 1-4, S2, S2N2 Section 8: SWNE, W2, SE, NWNE, E2NE
CO.004.4758.000	USA COC 60826	ELM CORPORATION	10/1/1997	NA	NA	324527	Rio Blanco	CO	Township 1 North, Range 97 West, 6th P.M. Section 27: SESE, SW, W2SE
CO.004.4759.000	USA COC 65126	EXXON MOBIL CORPORATION	10/1/2001	NA	NA	324527	Rio Blanco	CO	Township 1 South, Range 97 West, 6th P.M. Section 2: LOT 6, SWNW, W2SW
CO.004.4760.000	USA COC 60722	ELM CORPORATION	10/1/1997	NA	NA	324527	Rio Blanco	CO	Township 1 South, Range 97 West, 6th P.M. Section 28: W2SE, SESE, E2SW Section 31: LOTS 13-20 Section 33: E2, E2W2
CO.004.4761.000	USA COC 60724	CAPSTONE ASSOCIATES INC	10/1/1997	NA	NA	324527	Rio Blanco	CO	Township 2 South, Range 97 West, 6th P.M. Section 20: NESE, SESE, SWSE, SESW Section 21: NWSW, SENW, SE, E2SW, SWSW Section 28: NWNW, SW, S2NW, N2NW Section 29: NENE, NWNE, N2NW, S2, S2N2
CO.004.4762.000	USA COC 60725	CAPSTONE ASSOCIATES INC	10/1/1997	NA	NA	324527	Rio Blanco	CO	Township 2 South, Range 97 West, 6th P.M. Section 32: N2NW, N2NE, W2NW, SENW, S2NE Section 33: LOTS 5-12 Section 35: LOTS 11, 12
CO.004.4763.000	USA COC 62047	MEAGHER OIL & GAS PROPERTIES INC	10/1/1998	NA	NA	324527	Rio Blanco	CO	Township 2 South, Range 97 West, 6th P.M. Section 36: LOTS 1-12
CO.004.4764.000	USA COC 60815	ELM CORPORATION	10/1/1997	NA	NA	324527	Rio Blanco	CO	Township 1 North, Range 97 West, 6th P.M. Section 20: E2SW, NENE, SE
CO.004.4765.000	USA COC 60816	ELM CORPORATION	10/1/1997	NA	NA	324527	Rio Blanco	CO	Township 1 North, Range 97 West, 6th P.M. Section 26: LOTS 5, 7, SE LOT 14 Section 27: LOT 10 Section 36: N2
CO.004.4766.000	USA COC 60723	CAPSTONE ASSOCIATES INC	10/1/1997	NA	NA	324527	Rio Blanco	CO	Township 2 South, Range 97 West, 6th P.M. Section 17: NWSW, NESW, SWSW, SESE, S2SE Section 20: NENE, NWNW, N2NW, SENW, NWSW, NWNE, SWNW
CO.004.4767.000	USA COC 60846	ELM CORPORATION	10/1/1997	NA	NA	324527	Rio Blanco	CO	Township 1 North, Range 99 West, 6th P.M. Section 35: LOTS 5-20 Section 36: LOTS 5-12
CO.004.4768.000	USA COC 10066	RICHARD KATZENBERG	1/1/1970	NA	NA	324527	Rio Blanco	CO	Township 1 South, Range 97 West, 6th P.M. Section 16: SESE, SWSE



Lease No.	Lessor	Lessee	Lease Date	Book	Page	Ref	City	St	Description
CO.004.4769.000	USA COC 77928	CAPSTONE ASSOCIATES INC	1/1/1998	NA	NA	324527	Rio Blanco	CO	Township 1 South, Range 96 West, 6th P.M. Section 4: LOTS 5-7, S2NE, SW, SWSE Section 9: NENW, S2NW, NE, NWNW
CO.004.4770.000	USA COC 61132	CAPSTONE ASSOCIATES INC	1/1/1998	NA	NA	324527	Rio Blanco	CO	Township 1 South, Range 96 West, 6th P.M. Section 8: S2
CO.004.4771.000	USA COC 61133	CAPSTONE ASSOCIATES INC	1/1/1998	NA	NA	324527	Rio Blanco	CO	Township 1 South, Range 96 West, 6th P.M. Section 7: LOTS 7, 8, SE, E2SW
CO.004.4772.000	USA COC 61135	CAPSTONE ASSOCIATES INC	1/1/1998	NA	NA	324527	Rio Blanco	CO	Township 1 South, Range 96 West, 6th P.M. Section 17: N2N2 Section 18: LOT 5, N2NE, NENW
CO.004.4773.000	USA COC 062048	MEAGHER OIL & GAS PROPERTIES INC	10/1/1998	NA	NA	324527	Rio Blanco	CO	Township 1 South, Range 98 West, 6th P.M. Section 2: LOTS 5-7, S2NW
CO.004.4774.000	SHELL FRONTIER OIL AND GAS INC	TBI PRODUCTION COMPANY	6/1/1998	539	414	262907	Rio Blanco	CO	Township 3 South, Range 97 West, 6th P.M. Section 2: LOT 2, NESW, SESW, SWNE Township 2 South, Range 97 West, 6th P.M. Section 8: LOTS 1-16
CO.004.4776.000	USA COC 57286	WESTERN MINERAL SEARCH INC	12/1/1994	NA	NA	324680	Rio Blanco	CO	Section 16: SWSW Section 17: NW, W2NE, NENE, SENE, N2SE Section 21: N2NW, SWNW
CO.004.4777.000	USA COC 70635	ELM CORPORATION	10/1/1997	NA	NA	329523	Rio Blanco	CO	Township 1 South, Range 97 West, 6th P.M. Section 15: SWSE
CO.004.4779.000	USA COC 010740	JACQUELINE ANDERSON	6/1/1955	NA	NA	324527	Rio Blanco	CO	Township 2 North, Range 103 West, 6th P.M. Section 17: NW/SW
CO.004.4780.000	USA COC 028493	MILES R LARSON	6/1/1945	NA	NA	324527	Rio Blanco	CO	Township 2 North, Range 103 West, 6th P.M. Section 26: NW/SW, SESW Section 35: NESE, NWNE, S2NE Section 36: NWSW
CO.004.4781.000	EMERALD OIL COMPANY	EQUITY OIL COMPANY	5/23/1942	98	167	NA	Rio Blanco	CO	Township 1 North, Range 103 West, 6th P.M. Section 1: E2NE Township 2 North, Range 103 West, 6th P.M. Section 36: E2SW, S2SE
CO.004.4782.000	USA COD 035710	DAVID A SHEPHERD	1/1/1940	NA	NA	324527	Rio Blanco	CO	Township 1 South, Range 97 West, 6th P.M. Section 36: N2 Section 25: LOT 13-16
CO.004.4782.000	USA COD 035710	DAVID A SHEPHERD	1/1/1940	NA	NA	324527	Rio Blanco	CO	Township 1 South, Range 96 West, 6th P.M. Section 19: LOTS 6-S, SENW, E2SW Section 30: LOT 5, NENW
CO.004.4783.000	USA COD 035734	VERN GARDNER	12/27/1939	NA	NA	324527	Rio Blanco	CO	Township 1 South, Range 96 West, 6th P.M. Section 24: LOTS 1-16 Section 25: LOT 11, 12 Section 26: LOTS 1, 2, 3, 6-10, 15, 16 Section 31: LOTS 7, 10, 11, 12, 13, S2NE, SENW, NESW, N2SE



Lease No.	Lessor	Lessee	Lease Date	Book	Page	Ref	Cty	St	Description
CO.004.4783.000	USA COD 035734	VERN GARDNER	12/27/1939	NA	NA	324527	Rio Blanco	CO	Township 1 South, Range 96 West, 6th P.M. Section 19: S2NE, SE Section 20: NESW, S2SW Section 29: NENW, NWNW, S2SW Section 30: LOTS 6, 7, E2, SENW, NESW Section 31: LOT 6, N2NE Section 32: N2NW, SWNW Township 1 South, Range 97 West, 6th P.M. Section 25: LOTS 3-6
CO.004.4784.000	USA COD 035729	THOMAS EARL BAILEY ET AL	12/27/1939	NA	NA	324527	Rio Blanco	CO	Township 1 South, Range 97 West, 6th P.M. Section 35: E2SE Section 36: SW Township 2 South, Range 97 West, 6th P.M. Section 1: LOT 4, SWNW Section 2: LOTS 1, 2, SWNE
CO.004.4784.000	USA COD 035729	THOMAS EARL BAILEY ET AL	12/27/1939	NA	NA	324527	Rio Blanco	CO	Township 1 South, Range 97 West, 6th P.M. Section 27: LOTS 3-7, 10, 15 Section 34: N2NW, SENW, SWNW, S2 Section 35: N2, W2SE Township 2 South, Range 97 West, 6th P.M. Section 2: LOTS 3, 4, SWNW, SENW, SENE Section 3: LOTS 1, 2
CO.004.4785.000	USA COD 035705	JUDSON E SIPPRELLE	12/27/1939	NA	NA	324527	Rio Blanco	CO	Township 2 South, Range 96 West, 6th P.M. Section 6: LOTS 16, 17, 20, 21, 28, 29, 30, 31 Section 7: LOTS 16, 17, 18, 27, 28 Township 2 South, Range 97 West, 6th P.M. Section 1: LOT 1, SENE, NESE Section 12: NENE
CO.004.4785.000	USA COD 035705	JUDSON E SIPPRELLE	12/27/1939	NA	NA	324527	Rio Blanco	CO	Township 2 South, Range 97 West, 6th P.M. Section 1: NESW, S2SW, NWSE, SWSE Section 2: E2SE, W2SE, SW Section 3: LOTS 3, 4, S2NE, SENW, E2SE, NWSE, NESW, SWNW, W2SW, SESW, SWSE Section 4: LOT 1, SENE Section 10: NENE, SENE, SWNE, NWNE Section 11: N2 Section 12: NENW, NWNE
CO.004.4786.000	USA COD 035679	MARGARET TANNER	12/27/1939	NA	NA	324527	Rio Blanco	CO	Township 2 South, Range 96 West, 6th P.M. Section 6: LOTS 24, 25, 26, 32, 33



Lease No.	Lessor	Lessee	Lease Date	Book	Page	Ref	Cty	St	Description
CO.004.4786.000	USA COD 035679	MARGARET TANNER	12/27/1939	NA	NA	324527	Rio Blanco	CO	Township 2 South, Range 96 West, 6th P.M. Section 6: LOTS 15, 22, 23 Section 18: LOTS 8, 9, 16, 17 Section 19: LOT 8 Township 2 South, Range 97 West, 6th P.M. Section 4: LOTS 2, 3, SWNE, SENW, E2SW, SE Section 10: NESW, SE, NW, W2SW, SESW Section 11: N2S2, SWSW Section 12: S2NE, S2NW, S2
CO.004.4787.000	USA COD 037923	H. A. BENNING	12/27/1939	NA	NA	324527	Rio Blanco	CO	Township 2 South, Range 96 West, 6th P.M. Section 5: LOTS 25, 26 Section 8: LOTS 3, 4 Township 1 South, Range 96 West, 6th P.M. Section 17: SW Section 18: LOTS 6-8, SESW, S2SE Section 19: LOTS 3, N2NE, NENW Section 20: W2E2, N2NW Section 29: W2E2 Section 32: LOTS 3, 4, SENW, W2NE, N2SW, NWSE
CO.004.4788.000	USA COD 038242	WILLIAM E HUMPHREYS	12/27/1939	NA	NA	324527	Rio Blanco	CO	Township 1 South, Range 97 West, 6th P.M. Section 13: LOTS 1-16 Township 1 South, Range 96 West, 6th P.M. Section 32: LOTS 2, 5-7 Township 2 South, Range 96 West, 6th P.M. Section 5: LOTS 15, 16, 17, 20-24, S2SE Township 2 South, Range 96 West, 6th P.M. Section 17: LOTS 1-6, 8
CO.004.4788.000	USA COD 038242	WILLIAM E HUMPHREYS	12/27/1939	NA	NA	324527	Rio Blanco	CO	Township 2 South, Range 96 West, 6th P.M. Section 17: LOTS 7, 11, 14 Section 19: LOTS 14-16 Section 20: LOTS 3-6 Township 2 South, Range 97 West, 6th P.M. Section 13: LOTS 12, 13 Section 14: LOTS 9-16 Section 15: S2 Section 23: LOTS 1, 2, 7, 8 Section 24: LOT 3-7
CO.004.4789.000	USA COD 035677	JOHN R MUNRO	12/27/1939	NA	NA	324527	Rio Blanco	CO	Township 2 South, Range 96 West, 6th P.M. Section 17: LOTS 7, 11, 14 Section 19: LOTS 14-16 Section 20: LOTS 3-6 Township 2 South, Range 96 West, 6th P.M. Section 9: S2NW, SW Section 16: W2 Section 17: LOTS 9, 10
CO.004.4789.000	USA COD 035677	JOHN R MUNRO	12/27/1939	NA	NA	324527	Rio Blanco	CO	Township 2 South, Range 96 West, 6th P.M. Section 9: S2NW, SW Section 16: W2 Section 17: LOTS 9, 10
CO.004.4790.000	USA COD 035680A	E E FORDHAM	12/27/1939	NA	NA	324527	Rio Blanco	CO	Township 2 South, Range 96 West, 6th P.M. Section 9: S2NW, SW Section 16: W2 Section 17: LOTS 9, 10



Lease No.	Lessor	Lessee	Lease Date	Book	Page	Ref	Cty	St	Description
CO.004.4791.000	USA COD 035680B	E E FORDHAM	12/27/1939	NA	NA	324527	Rio Blanco	CO	Township 2 South, Range 96 West, 6th P.M. Section 17: LOTS 15, 16 Section 19: LOTS 13, 19, 20 Section 20: LOTS 1, 2, 7, 8, S2 Section 29: N2N2 Section 30: LOTS 5, 6, 11, 12 Township 2 South, Range 97 West, 6th P.M. Section 25: LOTS 1-14 Section 26: LOTS 1-4
CO.004.4792.000	USA COD 037924	L T DEE	12/27/1939	NA	NA	324527	Rio Blanco	CO	Township 2 South, Range 96 West, 6th P.M. Section 4: S2 Section 5: LOT 18 Section 9: N2NW, NE Township 1 South, Range 96 West, 6th P.M. Section 16: S2, S2N2 Section 17: S2N2, SE Section 18: N2SE, NESW, S2NE, SENW Section 20: E2E2 Section 21: N2N2 Section 29: E2E2 Section 32: LOTS 1, 8, E2NE, NESE Section 33: LOTS 4, 5
CO.004.4792.000	USA COD 037924	L T DEE	12/27/1939	NA	NA	324527	Rio Blanco	CO	Township 2 South, Range 96 West, 6th P.M. Section 4: LOTS 16, 17 Section 5: LOTS 12-14
CO.004.4793.000	USA COD 037964A	MILDRED M MADDOCK	12/27/1939	NA	NA	324527	Rio Blanco	CO	Township 2 South, Range 96 West, 6th P.M. Section 9: SE Section 16: SE Section 21: N2N2
CO.004.4794.000	USA COD 037964B	MILDRED M MADDOCK	12/27/1939	NA	NA	324527	Rio Blanco	CO	Township 2 South, Range 96 West, 6th P.M. Section 21: S2NE, SW Section 28: SW Section 29: S2NW, SW Section 30: LOTS 9, 13-20 Section 31: LOT 1, NE, NENW
CO.004.4795.000	USA COD 035732	CHARLES T MENZEL	12/27/1939	NA	NA	324527	Rio Blanco	CO	Township 2 South, Range 97 West, 6th P.M. Section 23: LOTS 11, 12 Section 24: LOTS 13-16
CO.004.4795.000	USA COD 035732	CHARLES T MENZEL	12/27/1939	NA	NA	324527	Rio Blanco	CO	Township 2 South, Range 96 West, 6th P.M. Section 3: LOTS 22-24, SW, SWSE Section 4: LOT 21 Section 10: LOTS 2, 3 Township 1 South, Range 96 West, 6th P.M. Section 21: S2N2, S2 Section 28: NENE, W2E2, W2 Section 33: LOTS 2, 3, 6, 7, W2NE, NW, N2SW, NWSE
CO.004.4795.000	USA COD 035732	CHARLES T MENZEL	12/27/1939	NA	NA	324527	Rio Blanco	CO	Township 2 South, Range 96 West, 6th P.M. Section 3: LOTS 14-19, NWSE Section 4: LOTS 13, 14, 15, 18, 19, 20, 22, 23



Lease No.	Lessor	Lessee	Lease Date	Bank	Page	Ref	Qty	St	Description
CO.004.4796.000	USA COD 038003A	JOSEPH G TITILEY	12/27/1939	NA	NA	324527	Rio Blanco	CO	Township 2 South, Range 96 West, 6th P.M. Section 10: LOTS 7-10 Section 15: LOTS 1-8 Section 22: LOTS 1-4
CO.004.4797.000	USA COD 038003B	JOSEPH G TITILEY	12/27/1939	NA	NA	324527	Rio Blanco	CO	Township 2 South, Range 96 West, 6th P.M. Section 21: E2SE Section 22: SW Section 27: W2 Section 28: E2 Section 32: N2, N2S2 Section 33: N2, N2S2
CO.004.4798.000	USA COD 035676	BERNA JO BELLIS ET AL	12/27/1939	NA	NA	324527	Rio Blanco	CO	Township 1 South, Range 96 West, 6th P.M. Section 28: SENE, E2SE Section 33: E2NE, NESE Section 34: NWNW, S2N2, N2S2, SESE Section 35: LOTS 3-6, N2SW  Township 2 South, Range 96 West, 6th P.M. Section 2: LOT 16, 17, 24, W2SW Section 3: LOTS 13, 20, 21, E2SE Section 10: LOTS 5, 6, 11, 12, E2NE Section 11: W2NW Section 15: E2 Section 22: E2
CO.004.4799.000	USA COD 035678	ELIZABETH JUHAN ET AL	12/27/1939	NA	NA	324527	Rio Blanco	CO	Township 2 South, Range 96 West, 6th P.M. Section 26: NWNW, NWSW, SWNW Section 27: NE, S2SE Section 33: SESW, S2SE Section 34: ALL Section 35: W2W2  Township 2 South, Range 96 West, 6th P.M. Section 2: LOT 4, SWNW, SW Section 3: LOTS 1-4, S2NE Section 11: SENW
CO.004.4800.000	USA COD 037984	CARL W FULGHUM	12/27/1939	NA	NA	324527	Rio Blanco	CO	Township 2 South, Range 96 West, 6th P.M. Section 11: S2 Section 14: E2
CO.004.4800.000	USA COD 037984	CARL W FULGHUM	12/27/1939	NA	NA	324527	Rio Blanco	CO	Township 1 South, Range 96 West, 6th P.M. Section 27: SW, S2SE Section 34: N2NE, NENW Section 35: LOT 1, 2, 7, 8, S2N2, N2SE  Township 2 South, Range 96 West, 6th P.M. Section 1: LOTS 14-24 Section 2: LOTS 13, 14, 15, 18-23, E2SW, SE Section 11: NE, E2NW



Lease No.	Lessor	Lessee	Lease Date	Book	Page	Ref	Cty	St	Description
CO.004.4801.000	USA COD 035681	NELL M OTOOLE	12/27/1939	NA	NA	324527	Rio Blanco	CO	Township 2 South, Range 95 West, 6th P.M. Section 5: LOT 12, W2SW Section 6: LOTS 1-13, E2SW, SE Section 7: NE Section 8: W2NW, SENW, N2SW Township 2 South, Range 96 West, 6th P.M. Section 1: LOTS 13, 25, 32 Section 12: W2W2
CO.004.4801.000	USA COD 035681	NELL M OTOOLE	12/27/1939	NA	NA	324527	Rio Blanco	CO	Township 2 South, Range 96 West, 6th P.M. Section 13: W2 Section 24: NW
CO.004.4802.000	USA COD 035664	JESSYE E BELLIS	12/27/1939	NA	NA	324527	Rio Blanco	CO	Township 2 South, Range 96 West, 6th P.M. Section 26: S2NE, SENW, E2SW, SE Section 35: NENW, NNWE Township 2 South, Range 96 West, 6th P.M. Section 35: SENW, E2SW
CO.004.4802.000	USA COD 035664	JESSYE E BELLIS	12/27/1939	NA	NA	324527	Rio Blanco	CO	Township 3 South, Range 95 West, 6th P.M. Section 7: LOTS 1-4 Section 18: SENW Township 3 South, Range 96 West, 6th P.M. Section 2: LOT 3, SENW Section 12: NW, N2SW, E2 Section 13: W2NW, SENW, SESW, N2SW, SWNE, SE
CO.004.4803.000	USA COD 035733	A C LIGHTHALL	12/27/1939	NA	NA	324527	Rio Blanco	CO	Township 2 South, Range 95 West, 6th P.M. Section 19: LOTS 3, 4, SESW, S2SE Section 20: SWSW
CO.004.4803.000	USA COD 035733	A C LIGHTHALL	12/27/1939	NA	NA	324527	Rio Blanco	CO	Township 2 South, Range 96 West, 6th P.M. Section 24: E2SW, SE
CO.004.4803.000	USA COD 035733	A C LIGHTHALL	12/27/1939	NA	NA	324527	Rio Blanco	CO	Township 2 South, Range 95 West, 6th P.M. Section 5: LOTS 9-11, E2SW, SE Section 8: E2, NENW, SESW Section 17: E2W2 Section 20: E2W2, W2SE Section 29: W2NE, NW Section 30: NE
CO.004.4804.000	USA COD 037696	INA G MENZEL	12/27/1939	NA	NA	324527	Rio Blanco	CO	Township 2 South, Range 96 West, 6th P.M. Section 12: SE Section 13: N2NE, SE Section 24: NE



Lease No.	Lessor	Lessee	Lease Date	Book	Page	Ref	Cty	St	Description
CO.004.4804.000	USA COD 037696	INA G MENZEL	12/27/1939	NA	NA	324527	Rio Blanco	CO	Township 2 South, Range 95 West, 6th P.M. Section 6: LOT 14 Section 7: LOTS 1-4, E2SW, SE Section 8: SWSW Section 17: W2W2 Section 18: ALL Section 19: LOTS 1, 2, E2NW, NESW, N2NE, N2SE, SWNE, SENE Section 20: W2NW, NWSW Township 2 South, Range 96 West, 6th P.M. Section 12: NE
CO.004.4805.000	USA COD 035711	MARY A WALLER SHEPHERD	12/27/1939	NA	NA	324527	Rio Blanco	CO	Township 2 South, Range 96 West, 6th P.M. Section 25: W2 Section 35: E2NE Section 36: N2SW
CO.004.4805.000	USA COD 035711	MARY A WALLER SHEPHERD	12/27/1939	NA	NA	324527	Rio Blanco	CO	Township 2 South, Range 96 West, 6th P.M. Section 36: S2SW Township 3 South, Range 95 West, 6th P.M. Section 6: LOTS 6, 7 Section 7: E2, E2W2 Section 8: W2W2 Section 17: SWNW Section 18: SENE, E2SW, SE
CO.004.4806.000	USA COD 035662	GENEVIEVE JURAN	12/27/1939	NA	NA	324527	Rio Blanco	CO	Township 2 South, Range 95 West, 6th P.M. Section 31: LOTS 4-7, N2SE, NESW Township 2 South, Range 96 West, 6th P.M. Section 36: S2SE
CO.004.4806.000	USA COD 035662	GENEVIEVE JURAN	12/27/1939	NA	NA	324527	Rio Blanco	CO	Township 3 South, Range 95 West, 6th P.M. Section 5: LOTS 3, 4 Section 6: 5, SENW, S2NE Section 8: W2NE, S2SE Section 16: NWNW, S2NW, NESE, S2SE, SW Section 17: E2, E2NW, SW
CO.004.4807.000	USA COD 037974	EMILIE D LIGHTHALL	12/27/1939	NA	NA	324527	Rio Blanco	CO	Township 2 South, Range 95 West, 6th P.M. Section 31: LOT 3, E2NW, NE Section 32: NWNW Township 2 South, Range 96 West, 6th P.M. Section 25: SE



Lease No.	Lessor	Lessee	Lease Date	Book	Page	Ref	Cty	St	Description
CO.004.4807.000	USA COD 037974	EMILIE D LIGHTHALL	12/27/1939	NA	NA	324527	Rio Blanco	CO	Township 2 South, Range 95 West, 6th P.M. Section 32: NENW, N2NE, SWNE Township 3 South, Range 95 West, 6th P.M. Section 4: SE Section 5: LOTS 1, 2, S2NE Section 9: N2, NESW, N2SE Section 10: NW, NWSW, N2NE
CO.004.4808.000	USA COD 037922	EARL H LIGHTHALL	12/27/1939	NA	NA	324527	Rio Blanco	CO	Township 2 South, Range 95 West, 6th P.M. Section 30: LOTS 3, 4, E2SW, SE
CO.004.4808.000	USA COD 037922	EARL H LIGHTHALL	12/27/1939	NA	NA	324527	Rio Blanco	CO	Township 2 South, Range 95 West, 6th P.M. Section 17: SESE Section 20: E2E2 Section 28: W2, W2SE Section 29: E2NE, SE Section 33: LOTS 1-4, N2S2, NE
CO.004.4809.000	USA COD 052120	JESSYE E BELLIS	12/27/1939	NA	NA	324527	Rio Blanco	CO	Township 2 South, Range 96 West, 6th P.M. Section 26: N2NE, NENW
CO.004.4809.000	USA COD 052120	JESSYE E BELLIS	12/27/1939	NA	NA	324527	Rio Blanco	CO	Township 2 South, Range 96 West, 6th P.M. Section 35: SWNE, W2SE
CO.004.4810.000	USA COD 052121	JESSYE B BELLIS ET AL	12/27/1939	NA	NA	324527	Rio Blanco	CO	Township 1 South, Range 96 West, 6th P.M. Section 33: LOTS 1, 8 Section 34: LOTS 2-7
CO.004.4811.000	USA COD 052122	JOHN R MUNRO	12/27/1939	NA	NA	324527	Rio Blanco	CO	Township 2 South, Range 96 West, 6th P.M. Section 8: LOTS 1, 2, 7, 8
CO.004.4812.000	USA COD 052123	JOHN R MUNRO	12/27/1939	NA	NA	324527	Rio Blanco	CO	Township 2 South, Range 96 West, 6th P.M. Section 8: LOTS 9, 10, 15, 16
CO.004.4812.000	USA COD 052123	JOHN R MUNRO	12/27/1939	NA	NA	324527	Rio Blanco	CO	Township 2 South, Range 96 West, 6th P.M. Section 17: LOTS 12, 13 Section 19: LOTS 5, 6, 11, 12
CO.004.4813.000	USA COD 052124	ELIZABETH JUHAN ET AL	12/27/1939	NA	NA	324527	Rio Blanco	CO	Township 2 South, Range 97 West, 6th P.M. Section 23: LOTS 9, 10 Section 24: LOTS 9-12
CO.004.4814.000	USA COD 0652125	ELIZABETH JUHAN ET AL	12/27/1939	NA	NA	324527	Rio Blanco	CO	Township 2 South, Range 96 West, 6th P.M. Section 14: W2 Section 23: NW, W2SW
CO.004.4815.000	USA COD 052126	ELIZABETH JUHAN ET AL	12/27/1939	NA	NA	324527	Rio Blanco	CO	Township 2 South, Range 96 West, 6th P.M. Section 26: SWSW Section 27: S2SE



Lease No.	Lessor	Lessee	Lease Date	Book	Page	Ref	City	St	Description
CO.004.4816.000	USA COD 052127	MARGARET TANNER	12/27/1939	NA	NA	324527	Rio Blanco	CO	Township 2 South, Range 96 West, 6th P.M. Section 7: LOTS 24, 25, 30, 31
CO.004.4817.000	USA COD 052128	MARGARET TANNER	12/27/1939	NA	NA	324527	Rio Blanco	CO	Township 2 South, Range 96 West, 6th P.M. Section 18: LOTS 6, 7
CO.004.4818.000	USA COD 052129	MARGARET TANNER	12/27/1939	NA	NA	324527	Rio Blanco	CO	Township 2 South, Range 96 West, 6th P.M. Section 7: LOTS 14, 21
CO.004.4819.000	USA COD 052130	MARGARET TANNER	12/27/1939	NA	NA	324527	Rio Blanco	CO	Township 2 South, Range 96 West, 6th P.M. Section 6: LOT 27
CO.004.4820.000	USA COD 052131	MARGARET TANNER	12/27/1939	NA	NA	324527	Rio Blanco	CO	Township 2 South, Range 96 West, 6th P.M. Section 7: LOTS 15, 20
CO.004.4821.000	USA COD 052133	E E FORDHAM	12/27/1939	NA	NA	324527	Rio Blanco	CO	Township 2 South, Range 96 West, 6th P.M. Section 19: LOTS 17, 18 Section 30: LOTS 7, 8, 10
CO.004.4822.000	USA COD 052134	NELL M O'TOOLE	12/27/1939	NA	NA	324527	Rio Blanco	CO	Township 2 South, Range 96 West, 6th P.M. Section 23: NE Section 7: E2NW
CO.004.4823.000	USA COD 052134	NELL M O'TOOLE	12/27/1939	NA	NA	324527	Rio Blanco	CO	Township 2 South, Range 96 West, 6th P.M. Section 1: LOTS 26-31 Section 12: E2W2
CO.004.4823.000	USA COD 052135	MARY A WALLER SHEPHERD	12/27/1939	NA	NA	324527	Rio Blanco	CO	Township 2 South, Range 96 West, 6th P.M. Section 36: NW Township 2 South, Range 96 West, 6th P.M. Section 35: E2SE
CO.004.4823.000	USA COD 052135	MARY A WALLER SHEPHERD	12/27/1939	NA	NA	324527	Rio Blanco	CO	Township 2 South, Range 96 West, 6th P.M. Section 6: E2SW, SE Township 3 South, Range 96 West, 6th P.M. Section 1: SW
CO.004.4824.000	USA COD 052136	CHARLES T MENZEL	12/27/1939	NA	NA	324527	Rio Blanco	CO	Township 2 South, Range 96 West, 6th P.M. Section 10: LOTS 1, 4
CO.004.4825.000	USA COD 052137	CHARLES T MENZEL	12/27/1939	NA	NA	324527	Rio Blanco	CO	Township 2 South, Range 96 West, 6th P.M. Section 10: W2NE Township 2 South, Range 96 West, 6th P.M. Section 23: E2SE
CO.004.4826.000	USA COD 052138	A C LIGHTHALL	12/27/1939	NA	NA	324527	Rio Blanco	CO	Township 2 South, Range 96 West, 6th P.M. Section 24: W2SW Township 2 South, Range 96 West, 6th P.M. Section 17: N2SE, NE, SWSE Section 20: W2NE
CO.004.4826.000	USA COD 052138	A C LIGHTHALL	12/27/1939	NA	NA	324527	Rio Blanco	CO	Township 2 South, Range 96 West, 6th P.M. Section 13: S2NE Township 2 South, Range 96 West, 6th P.M. Section 30: LOTS 1, 2, E2NW
CO.004.4827.000	USA COD 052139	INA G MENZEL	12/27/1939	NA	NA	324527	Rio Blanco	CO	Township 2 South, Range 96 West, 6th P.M. Section 29: SW Section 33: NW
CO.004.4828.000	USA COD 052140	EARL H LIGHTHALL	12/27/1939	NA	NA	324527	Rio Blanco	CO	Township 2 South, Range 96 West, 6th P.M. Section 3: SW Section 4: LOTS 3, 4, S2NW
CO.004.4828.000	USA COD 052140	EARL H LIGHTHALL	12/27/1939	NA	NA	324527	Rio Blanco	CO	Township 3 South, Range 96 West, 6th P.M. Section 4: LOTS 3, 4, S2NW



Lease No.	Lessor	Lessee	Lease Date	Book	Page	Ref	Cty	St	Description
CO.004.4829.000	USA COD 052141	H. A. BENNING	12/27/1939	NA	NA	324527	Rio Blanco	CO	Township 2 South, Range 96 West, 6th P.M. Section 6: LOT 34 Section 7: LOTS 13, 22, 23, 32 Section 8: LOTS 5, 6, 11, 12, 13, 14 Section 18: LOT 5
CO.004.4829.000	USA COD 052141	H. A. BENNING	12/27/1939	NA	NA	324527	Rio Blanco	CO	Township 2 South, Range 96 West, 6th P.M. Section 18: LOTS 10-15, 18-20 Section 19: LOTS 7, 9, 10
CO.004.4830.000	USA COD 052143	L. T. DEE	12/27/1939	NA	NA	324527	Rio Blanco	CO	Township 2 South, Range 96 West, 6th P.M. Section 4: LOT 24 Section 5: LOT 19
CO.004.4831.000	USA COD 052145B	MILDRED M MADDOCK	12/27/1939	NA	NA	324527	Rio Blanco	CO	Township 2 South, Range 96 West, 6th P.M. Section 21: S2NW Section 28: NW Section 29: S2NE, SE
CO.004.4832.000	USA COD 052145A	MILDRED M MADDOCK	12/27/1939	NA	NA	324527	Rio Blanco	CO	Township 2 South, Range 96 West, 6th P.M. Section 16: NE
CO.004.4833.000	USA COD 052146	EMILIE D LIGHTHALL	12/27/1939	NA	NA	324527	Rio Blanco	CO	Township 2 South, Range 96 West, 6th P.M. Section 36: N2NE
CO.004.4833.000	USA COD 052146	EMILIE D LIGHTHALL	12/27/1939	NA	NA	324527	Rio Blanco	CO	Township 2 South, Range 95 West, 6th P.M. Section 32: LOT 2-4, N2SE, NESW, SENE
CO.004.4834.000	USA COD 052149	JOSEPH G TITLEY	12/27/1939	NA	NA	324527	Rio Blanco	CO	Township 2 South, Range 96 West, 6th P.M. Section 21: W2SE
CO.004.4835.000	USA COD 052152	WILLIAM E HUMPHREYS	12/27/1939	NA	NA	324527	Rio Blanco	CO	Township 2 South, Range 96 West, 6th P.M. Section 5: N2SE
CO.004.4836.000	USA COD 052153	JUDSON E SIPPRELLE	12/27/1939	NA	NA	324527	Rio Blanco	CO	Township 2 South, Range 96 West, 6th P.M. Section 6: LOTS 18, 19
CO.004.4837.000	USA COD 052154	JUDSON E SIPPRELLE	12/27/1939	NA	NA	324527	Rio Blanco	CO	Township 2 South, Range 96 West, 6th P.M. Section 7: LOT 29
CO.004.4838.000	USA COD 052157	JUDSON E SIPPRELLE	12/27/1939	NA	NA	324527	Rio Blanco	CO	Township 2 South, Range 97 West, 6th P.M. Section 1: SESE
CO.004.4839.000	USA COD 052158	JUDSON E SIPPRELLE	12/27/1939	NA	NA	324527	Rio Blanco	CO	Township 2 South, Range 97 West, 6th P.M. Section 1: NWSW
CO.004.4840.000	USA COD 052159	JUDSON E SIPPRELLE	12/27/1939	NA	NA	324527	Rio Blanco	CO	Township 2 South, Range 96 West, 6th P.M. Section 7: LOTS 19, 26
CO.004.4841.000	USA COD 053140	GENEVIEVE JURHAN	12/27/1939	NA	NA	324527	Rio Blanco	CO	Township 2 South, Range 96 West, 6th P.M. Section 36: N2SE, S2NE



Lease No.	Lessor	Lessee	Lease Date	Book	Page	Ref	Cty	St	Description
CO.004.4841.000	USA COD 053140	GENEVIEVE JUHAN	12/27/1939	NA	NA	324527	Rio Blanco	CO	Township 3 South, Range 95 West, 6th P.M. Section 5: S2NW, SW Section 8: E2NW
CO.004.4842.000	USA COD 053141	DAVID A SHEPHERD	12/27/1939	NA	NA	324527	Rio Blanco	CO	Township 3 South, Range 96 West, 6th P.M. Section 1: LOTS 1, 2, S2NE
CO.004.4842.000	USA COD 053141	DAVID A SHEPHERD	12/27/1939	NA	NA	324527	Rio Blanco	CO	Township 1 South, Range 97 West, 6th P.M. Section 36: SE
CO.004.4843.000	USA COD 053142	THOMAS EARL BAILEY ET AL	12/27/1939	NA	NA	324527	Rio Blanco	CO	Township 1 South, Range 97 West, 6th P.M. Section 25: LOTS 9, 10 Section 26: LOTS 4, 5, 11-14 Section 27: LOTS 9, 16
CO.004.4843.000	USA COD 053142	THOMAS EARL BAILEY ET AL	12/27/1939	NA	NA	324527	Rio Blanco	CO	Township 2 South, Range 97 West, 6th P.M. Section 1: LOTS 2, 3, SWNE, SENW Section 27: LOTS 11-14 Section 34: NE Section 35: SW
CO.004.4844.000	USA COD 053143	VERN GARDNER	12/27/1939	NA	NA	324527	Rio Blanco	CO	Township 1 South, Range 96 West, 6th P.M. Section 31: LOTS 8, 9, 14, 15
CO.004.4844.000	USA COD 053143	VERN GARDNER	12/27/1939	NA	NA	324527	Rio Blanco	CO	Township 1 South, Range 96 West, 6th P.M. Section 29: S2NW, N2SW Section 30: LOT 8, SESW Section 31: LOT 5, N1EW
CO.004.4845.000	USA COD 055633	JESSYE E BELLIS	12/27/1939	NA	NA	324527	Rio Blanco	CO	Township 1 South, Range 97 West, 6th P.M. Section 25: LOTS 1, 2, 7, 8
CO.004.4854.000	USA COD 034909	CARL H HELMAN	1/1/1940	NA	NA	324527	Rio Blanco	CO	Township 2 South, Range 96 West, 6th P.M. Section 23: W2SE Township 2 South, Range 101 West, 6th P.M. Section 32: S2 Section 33: SW
CO.004.4855.000	USA COD 051873	MILDRED BYRNES	7/1/1943	NA	NA	324527	Rio Blanco	CO	Township 3 South, Range 101 West, 6th P.M. Section 4: LOTS 5-8 Township 2 South, Range 101 West, 6th P.M. Section 31: LOTS 7, 8, E2SW, SE
CO.004.4856.000	USA COD 044954	EDNA L BOSCHERT	1/1/1940	NA	NA	324527	Rio Blanco	CO	Township 2 South, Range 102 West, 6th P.M. Section 35: SE Section 36: S2 Township 3 South, Range 101 West, 6th P.M. Section 6: LOTS 11-14, E2SW, SENW Section 7: N2NE



Lease No.	Lessor	Lessee	Lease Date	Bank	Page	Ref	City	St	Description
CO.004.4857.000	USA DENVER 051187	GLADYS H HUNTER	4/1/1942	NA	NA	324527	Rio Blanco	CO	Township 3 South, Range 101 West, 6th P.M. Section 8: N2NW
CO.004.4858.000	USA C 051184	L N HAGOOD	4/1/1942	NA	NA	324527	Rio Blanco	CO	Township 3 South, Range 102 West, 6th P.M. Section 1: LOTS 5, 6, S2NE
CO.004.4859.000	USA DENVER 051118	CATHERINE M O'LEARY	4/1/1945	NA	NA	324527	Rio Blanco	CO	Township 3 South, Range 101 West, 6th P.M. Section 7: NWNW, NERNW
CO.004.4860.000	USA DENVER 044884	FRANK A LARSON	7/1/1945	NA	NA	324527	Rio Blanco	CO	Township 3 South, Range 102 West, 6th P.M. Section 2: SWNE, NWNE
CO.004.4861.000	USA COD 044775	CARRIE LARSON	6/1/1944	NA	NA	324527	Rio Blanco	CO	Township 3 South, Range 102 West, 6th P.M. Section 2: SE, SENE, NENE
CO.004.4910.000	USA COC 77862	ELM CORPORATION	10/1/1997	NA	NA	324527	Rio Blanco	CO	Township 1 South, Range 97 West, 6th P.M. Section 28: NENE, S2NE, NWNW, NESE
CO.004.4912.000	USA COC 77883	CJS OIL & GAS PROPERTIES LLC	3/1/2003	NA	NA	324527	Rio Blanco	CO	Township 1 South, Range 97 West, 6th P.M. Section 29: LOTS 1-4
CO.004.4913.000	USA COC 077916	ROBERT D ST JOHN	6/1/1995	NA	NA	324527	Rio Blanco	CO	Township 1 North, Range 97 West, 6th P.M. Section 30: LOTS 5-7, 10-12
CO.004.4915.000	USA COC 059697	SPRINGFIELD OIL COMPANY	9/1/1996	NA	NA	324680	Rio Blanco	CO	Township 1 North, Range 98 West, 6th P.M. Section 25: LOTS 1, 3, 5, 8, N2, SE Section 26: SESE, N2SE, NE, N2NW, SENW, SWNW, SW, SWSE Section 26: LOTS 2, 3, 4, 5, 8, 9, 12, NE, N2SE
CO.004.4917.000	USA COC 066735	ROBERT L BAYLESS PRODUCER LLC	6/1/2003	NA	NA	324527	Rio Blanco	CO	Township 1 South, Range 98 West, 6th P.M. Section 5: LOTS 5-8, S2N2, S2
CO.004.4921.000	USA COC 073938	SPRINGFIELD OIL COMPANY	6/1/1995	NA	NA	324527	Rio Blanco	CO	Township 1 South, Range 98 West, 6th P.M. Section 11: LOTS 1-8 Section 12: LOTS 9-16 Section 14: LOTS 5, 9-15
CO.004.4926.000	USA COC 057978	SPRINGFIELD OIL COMPANY	6/1/1995	NA	NA	324680	Rio Blanco	CO	Township 1 South, Range 98 West, 6th P.M. Section 1: LOTS 5-19 Section 2: N2SW, NESE, S2SE, SWSW Section 11: NE, NWNW Section 12: LOTS 1-8
CO.004.4927.000	USA COC 059393	SPRINGFIELD OIL COMPANY	9/1/1996	NA	NA	324680	Rio Blanco	CO	Township 1 South, Range 97 West, 6th P.M. Section 6: LOTS 5, 8-11, S2NE, SENW
CO.004.4928.000	USA COC 059394	SPRINGFIELD OIL COMPANY	9/1/1996	NA	NA	324680	Rio Blanco	CO	Township 1 North, Range 98 West, 6th P.M. Section 32: LOTS 1-4, N2SW, NESE, NERNW, S2NW, NE, NWNW, NWSE Section 33: LOTS 1-4, N2SW, NWSE, N2NW, SWNW, NE, NESE, SENW Section 34: LOTS 1-4, SENW, N2S2, N2NW, SWNW, NE Section 35: LOTS 1-4, NESE, N2SW, N2NW, NE, SENW, NWSE, SWNW
CO.004.4929.000	USA COC 059395	SPRINGFIELD OIL COMPANY	9/1/1996	NA	NA	324680	Rio Blanco	CO	Township 1 North, Range 98 West, 6th P.M. Section 27: NW, N2NE, SENE, NESW, S2SW, SE, SWNE, NWSW Section 28: NE, S2NW, N2SW, SESW, SE, NWNW, NENW, SWSW Section 29: N2N2, S2NW, SW, SE, SENE, SWNE



Lease No.	Lessor	Lessee	Lease Date	Book	Page	Ref	Cty	St	Description
CO.004.4934.000	USA COC 62049	MEAGHER OIL & GAS PROPERTIES INC	10/1/1998	NA	NA	324527	Rio Blanco	CO	Township 1 South, Range 98 West, 6th P.M. Section 18: LOTS 1-4, E2, E2W2 Section 20: SW Section 31: NWSE
CO.004.4941.000	USA COC 60730	ELM CORPORATION	10/1/1997	NA	NA	324527	Rio Blanco	CO	Township 1 South, Range 98 West, 6th P.M. Section 19: LOTS 1-4, NWNE, NENW, NENE, S2NE, N2SE, SESE, E2SW, SENW, SWSE Section 29: SWSW Section 30: LOT 1, 2, 4, E2NW, E2NE, SWNE, SESE, SWNE, SESW, NVNE
CO.004.4942.000	USA COC 60731	ELM CORPORATION	10/1/1997	NA	NA	324527	Rio Blanco	CO	Township 1 South, Range 98 West, 6th P.M. Section 21: NENE, SENE, NESW, SWNE, S2SW, SE Section 22: LOTS 1-16 Section 27: LOTS 1, 2, 3, 4, 5, 6, 7, 8, 9, 16
CO.004.4943.000	USA COC 60732	ELM CORPORATION	10/1/1997	NA	NA	324527	Rio Blanco	CO	Township 1 South, Range 98 West, 6th P.M. Section 23: LOTS 1-16 Section 26: LOTS 2-16
CO.004.4944.000	USA COC 60733	ELM CORPORATION	10/1/1997	NA	NA	324527	Rio Blanco	CO	Township 1 South, Range 98 West, 6th P.M. Section 24: LOTS 1-16 Section 25: LOTS 1-16
CO.004.4945.000	USA COC 60734	ELM CORPORATION	10/1/1997	NA	NA	324527	Rio Blanco	CO	Township 1 South, Range 98 West, 6th P.M. Section 31: LOTS 1-4, E2W2, NE Section 32: NW, SW, SE, S2NE, NWNE
CO.004.4946.000	USA COC 60735	ELM CORPORATION	10/1/1997	NA	NA	324527	Rio Blanco	CO	Township 1 South, Range 98 West, 6th P.M. Section 54: LOTS 1, 8 Section 35: LOTS 1-16 Section 36: LOTS 2-7, 10-16
CO.004.4947.000	USA COC 60831	ELM CORPORATION	10/1/1997	NA	NA	324527	Rio Blanco	CO	Township 1 North, Range 98 West, 6th P.M. Section 30: LOTS 5-8, S2SE, N2SE, NESW, NE, E2NW, SESW Section 31: LOTS 5, 6, 10, 11, NE, E2NW, N2SE
CO.004.4948.000	USA COC 60736	CAPSTONE ASSOCIATES INC	10/1/1997	NA	NA	324527	Rio Blanco	CO	Township 2 South, Range 98 West, 6th P.M. Section 1: LOTS 22-27, 30-35 Section 2: LOTS 14, 21-35
CO.004.4949.000	USA COC 60737	CAPSTONE ASSOCIATES INC	10/1/1997	NA	NA	324527	Rio Blanco	CO	Township 2 South, Range 98 West, 6th P.M. Section 3: LOTS 2, 3, 4, 13-20, SWNE, N2SW, S2NW Section 4: LOTS 5-20
CO.004.4950.000	USA COC 60738	CAPSTONE ASSOCIATES INC	10/1/1997	NA	NA	324527	Rio Blanco	CO	Township 2 South, Range 98 West, 6th P.M. Section 5: LOTS 1-4, E2SW, SE, SENW, SENE, SWNW, SWNE, W2SW Section 6: LOTS 1-7, E2SW, S2NE, SE, SENW
CO.004.4951.000	USA COC 60739	CAPSTONE ASSOCIATES INC	10/1/1997	NA	NA	324527	Rio Blanco	CO	Township 2 South, Range 98 West, 6th P.M. Section 7: LOTS 1-4, NE, NESE, S2SE, E2W2, NWSE Section 8: SESE, SWSE, N2SE, NE, NW, SW Section 9: N2NE, NW Section 10: LOTS 1-8, S2S2
CO.004.4952.000	USA COC 60740	CAPSTONE ASSOCIATES INC	10/1/1997	NA	NA	324527	Rio Blanco	CO	Township 2 South, Range 98 West, 6th P.M. Section 11: NENW, S2NW, NE, NESE, NWNW, S2S2
CO.004.4954.000	USA COC 60742	CAPSTONE ASSOCIATES INC	10/1/1997	NA	NA	324527	Rio Blanco	CO	Township 3 South, Range 98 West, 6th P.M. Section 1: LOTS 1-4, SWSW, E2SW, SE, S2N2, NWSW Section 2: S2, S2N2
CO.004.4955.000	USA COC 60744	CAPSTONE ASSOCIATES INC	10/1/1997	NA	NA	324527	Rio Blanco	CO	Township 3 South, Range 98 West, 6th P.M. Section 8: ALL Section 9: N2 Section 10: W2



Lease No.	Lessor	Lessee	Lease Date	Book	Page	Ref	City	St	Description
CO.004.4956.000	USA COC 60745	CAPSTONE ASSOCIATES INC	10/1/1997	NA	NA	324527	Rio Blanco	CO	Township 3 South, Range 98 West, 6th P.M. Section 13: E2SE, SESW Section 14: E2
CO.004.4957.000	USA COC 60748	CAPSTONE ASSOCIATES INC	10/1/1997	NA	NA	324527	Rio Blanco	CO	Township 3 South, Range 98 West, 6th P.M. Section 20: NESE, W2SW, NESW, W2SE, SESW Section 21: NE Section 32: N2
CO.004.4958.000	USA COC 62046	MEAGHER OIL & GAS PROPERTIES INC	9/1/1998	NA	NA	324527	Rio Blanco	CO	Township 2 South, Range 97 West, 6th P.M. Section 6: LOTS 8-23
CO.004.4959.000	USA COC 62050	MEAGHER OIL & GAS PROPERTIES INC	10/1/1998	NA	NA	324527	Rio Blanco	CO	Township 1 South, Range 98 West, 6th P.M. Section 17: N2, N2SE, SESE, NESW, SWSW, SESW, SWSE Section 20: N2NW, SWNW, NE, W2SE, SENW Section 21: W2NW
CO.004.4960.000	USA COC 62051	MEAGHER OIL & GAS PROPERTIES INC	10/1/1998	NA	NA	324527	Rio Blanco	CO	Township 1 South, Range 98 West, 6th P.M. Section 26: LOT 1 Section 27: LOTS 10-15 Section 28: ALL Section 29: NESE, NW, NWNE, S2SE, SESE, SESW
CO.004.4961.000	USA COC 62052	MEAGHER OIL & GAS PROPERTIES INC	10/1/1998	NA	NA	324527	Rio Blanco	CO	Township 1 South, Range 98 West, 6th P.M. Section 32: NENE Section 33: N2, NWSW, SE, NESW, SWSW, SESW Section 34: LOTS 2-7
CO.004.4962.000	USA COC 62053	MEAGHER OIL & GAS PROPERTIES INC	10/1/1998	NA	NA	324527	Rio Blanco	CO	Township 2 South, Range 98 West, 6th P.M. Section 1: LOTS 21, 28, 29, 36 Section 9: NESW, S2NE, NW/SW
CO.004.4963.000	USA COC 62054	MEAGHER OIL & GAS PROPERTIES INC	10/1/1998	NA	NA	324527	Rio Blanco	CO	Township 2 South, Range 98 West, 6th P.M. Section 15: LOTS 4, 5 Section 16: E2, E2NW, SW, SWNW Section 17: SE Section 20: NENE, S2NE, NW, NWNE Section 21: N2 Section 31: LOTS 5, 6, 11
CO.004.4964.000	USA COC 62055	MEAGHER OIL & GAS PROPERTIES INC	10/1/1998	NA	NA	324527	Rio Blanco	CO	Township 2 South, Range 98 West, 6th P.M. Section 20: LOTS 1-8 Section 21: S2 Section 22: N2NE Section 28: LOTS 1-8, N2SE, SW, SWSE
CO.004.4965.000	USA COC 57285	GREAT NORTHERN GAS COMPANY	12/1/1994	NA	NA	324527	Rio Blanco	CO	Township 2 South, Range 97 West, 6th P.M. Section 7: LOTS 5-20 Township 1 North, Range 98 West, 6th P.M. Section 15: N2, SW Section 16: ALL Section 17: N2, N2SW, SE, SESW Section 18: LOTS 5-8, SE, NE, E2W2
CO.004.4966.000	USA COC 61050	CAPSTONE ASSOCIATES INC	10/1/2002	NA	NA	324527	Rio Blanco	CO	Township 2 South, Range 97 West, 6th P.M. Section 18: N2NE
CO.004.4972.000	USA COC 70220	GREAT NORTHERN GAS COMPANY	12/1/1994	NA	NA	324527	Rio Blanco	CO	Township 1 South, Range 98 West, 6th P.M. Section 8: E2NE, N2SE, S2S2 Section 9: N2N2, S2, S2NW Section 10: N2NW, N2SW, NWNE, SESE, SWSW Section 13: LOTS 9-24 Section 14: LOTS 16-23 Section 15: LOTS 1-13
CO.004.4973.000	USA COC 70221	CAPSTONE ASSOCIATES INC	6/1/1998	NA	NA	324527	Rio Blanco	CO	



Lease No.	Lessor	Lessee	Lease Date	Book	Page	Ref	Qty	St	Description
CO.004.4974.000	USA COC 70636	CAPSTONE ASSOCIATES INC	10/1/1997	NA	NA	324527	Rio Blanco	CO	Township 2 South, Range 97 West, 6th P.M. Section 30: LOTS 3, 4, NESW, W2SE, SESW Township 2 South, Range 97 West, 6th P.M. Section 30: SESE Section 31: LOT 1, E2NW, NE
CO.004.4975.000	USA COC 70637	CAPSTONE ASSOCIATES INC	10/1/1997	NA	NA	324527	Rio Blanco	CO	Township 2 South, Range 98 West, 6th P.M. Section 15: LOTS 1, 8, NESE Section 15: LOTS 2, 3, 6, 7, NWSE, S2SE, SW Section 17: SWNE Section 17: W2, NWNE
CO.004.4976.000	USA COC 70241	MEAGHER OIL & GAS PROPERTIES INC	10/1/1998	NA	NA	324527	Rio Blanco	CO	Township 3 South, Range 98 West, 6th P.M. Section 3: LOTS 1-4, S2, S2N2 Section 4: LOTS 1-4, S2, S2N2
CO.004.4977.000	USA COC 64400	OLDS DAVID V B	4/1/2001	NA	NA	324527	Rio Blanco	CO	Township 3 South, Range 97 West, 6th P.M. Section 7: LOT 1
CO.004.4978.000	USA COC 65127	DAVID V B OLDS	10/1/2001	NA	NA	324527	Rio Blanco	CO	Township 2 South, Range 98 West, 6th P.M. Section 22: SESE, SW, W2SE
CO.004.4979.000	USA COC 399	EQUITY OIL COMPANY	10/1/1966	NA	NA	324527	Rio Blanco	CO	Township 2 South, Range 98 West, 6th P.M. Section 29: LOTS 1-16
CO.004.4981.000	USA COC 1491	C W ROBINSON JR	5/1/1967	NA	NA	324527	Rio Blanco	CO	Township 2 South, Range 97 West, 6th P.M. Section 18: LOTS 1-4, E2W2, SE, S2NE
CO.004.4982.000	USA COC 3453	ROBERT A PATTERSON	11/1/1951	NA	NA	324527	Rio Blanco	CO	Township 2 South, Range 98 West, 6th P.M. Section 13: LOTS 1-12, SW Section 18: SESE, NESE Section 23: E2NE, N2SE, SWNE Section 24: N2NE, NW, NESW, S2NE, N2SE
CO.004.4983.000	USA COC 8318	R MINTON	3/1/1969	NA	NA	324527	Rio Blanco	CO	Township 3 South, Range 98 West, 6th P.M. Section 15: W2NE Section 16: NENE, S2NE, S2 Section 17: S2 Section 18: LOT 4, E2SW, SE Section 19: LOTS 1-4, E2, E2W2 Section 20: N2
CO.004.4984.000	USA COC 33315	CROFF OIL COMPANY	2/1/1982	NA	NA	324527	Rio Blanco	CO	Township 2 South, Range 98 West, 6th P.M. Section 27: SESE, SESW, SWSE, NESE
CO.004.4985.000	USA COC 45367	LELA S GILBERT	2/1/1955	NA	NA	324527	Rio Blanco	CO	Township 2 South, Range 98 West, 6th P.M. Section 25: SWNW, W2SW Section 32: NWSE Section 33: S2, S2 NE, NW, NW Section 34: N2NE, SENE, NW, SW, SWNE, SE Section 35: NENE, S2NE, S2NW, S2 Section 36: W2
CO.004.4987.000	USA COC 45369	A J KRALOVEC SR ESTATE	12/1/1951	NA	NA	324527	Rio Blanco	CO	Township 3 South, Range 98 West, 6th P.M. Section 2: LOTS 1-4
CO.004.4988.000	USA COC 45374	JAMES C GOODWIN	11/1/1966	NA	NA	324527	Rio Blanco	CO	Township 2 South, Range 98 West, 6th P.M. Section 26: SWSE, N2SE, NESW, SWSW Township 2 South, Range 98 West, 6th P.M. Section 26: SESE, SESW



Lease No.	Lessor	Lessee	Lease Date	Book	Page	Ref	City	St	Description
CO.004.4989.000	USA COC 4570A	GEORGE DOLEZAL JR	7/1/1969	NA	NA	324527	Rio Blanco	CO	Township 2 South, Range 98 West, 6th P.M. Section 23: NW, NWNE
CO.004.4990.000	USA COC 60743	RIATA ENERGY INC	10/1/1997	NA	NA	324527	Rio Blanco	CO	Township 3 South, Range 98 West, 6th P.M. Section 6: LOTS 1, 8-16, S2NE, W2SE Section 7: LOTS 1-4, W2NE, SENE, E2SW, SE, NENW, SENW
CO.004.4996.000	USA COC 50114	RICHARD L GOODMAN	9/1/1978	NA	NA	324527	Rio Blanco	CO	Township 2 South, Range 104 West, 6th P.M. Section 14: N2NW, N2SW, SESW, NWNE, S2NE, NESE, S2SE, NWNE. SWNW, NWSE, SWSW Section 15: LOTS 1-4
CO.004.4997.000	ROBERTA J MANNEL	MOBIL OIL CORPORATION	11/20/1991	494	79	NA	Rio Blanco	CO	Township 1 North, Range 97 West, 6th P.M. Section 1: LOTS 10, 23 Section 2: LOTS 27, 29, 40, 41
CO.004.5014.000	USA COC 61458	CAPSTONE ASSOCIATES INC	3/1/1998	NA	NA	324527	Rio Blanco	CO	Township 4 South, Range 95 West, 6th P.M. Section 1: LOTS 1-3, S2NE, SENW, E2SW, SE
CO.004.5014.000	USA COC 61458	CAPSTONE ASSOCIATES INC	3/1/1998	NA	NA	324527	Rio Blanco	CO	Township 4 South, Range 95 West, 6th P.M. Section 12: E2
CO.004.5015.000	USA COC 61047	CAPSTONE ASSOCIATES INC	5/1/1998	NA	NA	324527	Rio Blanco	CO	Township 2 South, Range 95 West, 6th P.M. Section 1: LOTS 1-14, SW Section 2: LOTS 1-16, SWSW Section 3: ALL Section 4: ALL Section 9: N2 Section 10: ALL Section 13: W2 Section 14: ALL Section 15: ALL Section 16: NE, SW, N2NW, SWNW, S2SE, NWSE, NESE, SENW
CO.004.5016.000	USA COC 61464	CAPSTONE ASSOCIATES INC	3/1/1998	NA	NA	324527	Rio Blanco	CO	Township 1 South, Range 96 West, 6th P.M. Section 23: S2, NE, N2NW, SENW, SWNW Section 24: LOTS 1-4, E2NE, SW, SWNW, NESE
CO.004.5017.000	USA COC 62027	MEAGHER OIL & GAS PROPERTIES INC	9/1/1998	NA	NA	324527	Rio Blanco	CO	Township 1 South, Range 95 West, 6th P.M. Section 19: N2, SE Section 20: N2, SE, S2SW, NWSW, NESW
CO.004.5019.000	USA COC 66583	CJS OIL & GAS PROPERTIES LLC	3/1/2003	NA	NA	324527	Rio Blanco	CO	Township 1 South, Range 97 West, 6th P.M. Section 29: LOTS 5-14
CO.004.5020.000	USA COC 66584	CJS OIL & GAS PROPERTIES LLC	3/1/2003	NA	NA	324527	Rio Blanco	CO	Township 1 South, Range 97 West, 6th P.M. Section 28: SWNW
CO.004.5021.000	USA COC 71586	KENNETH M BRITT	2/1/1998	NA	NA	324527	Rio Blanco	CO	Township 1 North, Range 97 West, 6th P.M. Section 20: NWNE, S2NE, NW, W2SW
CO.004.5022.000	USA COC 61462	CAPSTONE ASSOCIATES INC	3/1/1998	NA	NA	324527	Rio Blanco	CO	Township 1 South, Range 96 West, 6th P.M. Section 20: NWSW, S2NW
CO.004.5023.000	SARAH JANE STECKER SCHAAF ET AL	EXXON MOBIL CORPORATION	5/20/2008	NA	NA	292373	Rio Blanco	CO	Township 1 South, Range 97 West, 6th P.M. Section 28: W2SW Section 29: E2SE Section 32: E2E2 Section 33: W2W2
CO.004.5025.000	ELIZABETH DEE STECKER EITLIE	EXXON MOBIL CORPORATION	5/20/2008	NA	NA	292374	Rio Blanco	CO	Township 1 South, Range 97 West, 6th P.M. Section 28: W2SW Section 29: E2SE Section 32: E2E2 Section 33: W2W2



Lease No.	Lessor	Lessee	Lease Date	Book	Page	Ref	City	St	Description
CO.004.5026.000	JUDY ANN STECKER TAYLOR ET AL	EXXON MOBIL CORPORATION	5/30/2008	NA	NA	292590	Rio Blanco	CO	Township 1 South, Range 97 West, 6th P.M. Section 28: W2SW Section 29: E2SE Section 32: E2E2 Section 33: W2W2
CO.004.5029.000	USA COC 73647	CIS OIL & GAS PROPERTIES LLC	3/1/2003	NA	NA	324527	Rio Blanco	CO	Township 1 South, Range 97 West, 6th P.M. Section 2: SENW
CO.004.5030.000	USA COC 61065	CAPSTONE ASSOCIATES INC	6/1/1998	NA	NA	324527	Rio Blanco	CO	Township 1 South, Range 98 West, 6th P.M. Section 16: NWSE, N2NE, SWNE, W2
CO.004.5031.000	USA COC 62585	MEAGHER OIL & GAS PROPERTIES INC	4/1/1999	NA	NA	324527	Rio Blanco	CO	Township 1 North, Range 98 West, 6th P.M. Section 31: LOTS 7-9, NESW
CO.004.5032.000	USA COC 13197	FUEL RESOURCES DEVELOPMENT CO	8/1/1971	NA	NA	324527	Rio Blanco	CO	Township 2 South, Range 97 West, 6th P.M. Section 31: LOT 4, SE, E2SW
CO.004.5037.000	USA COC 62586	MEAGHER OIL & GAS PROPERTIES INC	4/1/1999	NA	NA	324527	Rio Blanco	CO	Township 1 North, Range 99 West, 6th P.M. Section 36: LOTS 13-20
CO.004.5040.000	USA COC 62563	MEAGHER OIL & GAS PROPERTIES INC	4/1/1999	NA	NA	324527	Rio Blanco	CO	Township 1 South, Range 97 West, 6th P.M. Section 27: LOTS 1, 2, 8
CO.004.5042.000-RF	XTO Energy Inc	Caenus Cross Timbers LLC	6/15/2021	NA	NA	322536	Rio Blanco	CO	ROYALTY FREE: Township 3 South, Range 97 West, 6th P.M. Section 19: SESE Section 20: NWSW Section 30: NENE
CO.004.5043.000-RF	XTO Energy Inc	Caenus Cross Timbers LLC	6/15/2021	NA	NA	322537	Rio Blanco	CO	ROYALTY FREE: Township 3 South, Range 97 West, 6th P.M. Section 27: W2NE
CO.004.5044.000-RF	XTO Energy Inc	Caenus Cross Timbers LLC	6/15/2021	NA	NA	322538	Rio Blanco	CO	ROYALTY FREE: Township 2 South, Range 97 West, 6th P.M. Section 9: SW, S2NW, N4NW, NWSE Section 16: NW, E2SW, W2SE EXCEPTING A TRACT APPROX ONE ACRE
CO.004.5045.000-RF	XTO Energy Inc	Caenus Cross Timbers LLC	6/15/2021	NA	NA	322539	Rio Blanco	CO	ROYALTY FREE: Township 2 South, Range 97 West, 6th P.M. Section 20: NESW, NWSE, S2NE
CO.004.5046.000-RF	XTO Energy Inc	Caenus Cross Timbers LLC	6/15/2021	NA	NA	322540	Rio Blanco	CO	ROYALTY FREE: Township 1 North, Range 97 West, 6th P.M. Section 36: LOTS 6, 8, 17, 18
CO.004.5047.000-RF	XTO Energy Inc	Caenus Cross Timbers LLC	6/15/2021	NA	NA	322541	Rio Blanco	CO	ROYALTY FREE: Township 1 South, Range 97 West, 6th P.M. Section 10: SESE Section 11: W2SW Section 15: NENE, W2NE, E2SW, NWSE Section 21: E2NE, SWNE, W2SE Section 22: NENW, N4NW Section 28: NWNE, NENW, SENW
CO.004.5048.000-RF	XTO Energy Inc	Caenus Cross Timbers LLC	6/15/2021	NA	NA	322542	Rio Blanco	CO	ROYALTY FREE: Township 1 North, Range 98 West, 6th P.M. Section 36: LOTS 1, 16 Township 1 South, Range 98 West, 6th P.M. Section 1: LOT 4 Section 2: LOT 1, NWSE, S2NE



Lease No.	Lessor	Lessee	Lease Date	Book	Page	Ref	Cty	St	Description
CO.004.5049.000-RF	XTO Energy Inc	Caerus Cross Timbers LLC	6/15/2021	NA	NA	322543	Rio Blanco	CO	ROYALTY FREE: Township 1 North, Range 97 West, 6th P.M. Section 1: LOTS 30, 31
CO.004.5059.000-RF	XTO ENERGY INC.	CAERUS CROSS TIMBERS LLC	1/1/2021	NA	NA	323918	Rio Blanco	CO	ROYALTY FREE: Township 1 North, Range 97 West, 6th P.M. Section 36: LOTS 10, 16
CO.004.5060.000-RF	XTO ENERGY INC.	CAERUS CROSS TIMBERS LLC	1/1/2021	NA	NA	322544	Rio Blanco	CO	ROYALTY FREE: Township 3 South, Range 97 West, 6th P.M. Section 27: W2NE
CO.004.870.000	USA COC 64815	JAMES E SULLIVAN ENERGY WEST SERVICES	6/1/2001	NA	NA	324680	Rio Blanco	CO	Township 4 South, Range 96 West, 6th P.M. Section 16: SE5W, S2SE Section 21: NW5E, S2SE, NE, SW, NENW, S2NW
CO.004.870.000	USA COC 64815	JAMES E SULLIVAN ENERGY WEST SERVICES	6/1/2001	NA	NA	324680	Rio Blanco	CO	Township 4 South, Range 96 West, 6th P.M. Section 16: N2, N2S2, SW5W Section 17: ALL Section 18: LOTS 1-4, E2W2, E2 Section 21: NWNW
CO.004.876.000	USA COC 64834	ENERGY WEST CORPORATION	6/1/2001	NA	NA	324680	Rio Blanco	CO	Township 4 South, Range 98 West, 6th P.M. Section 14: N2, S2SW, SE
CO.004.978.000	USA COC 65574	BASELINE MINERALS INC	12/1/2001	570	637	272053	Rio Blanco	CO	Township 4 South, Range 98 West, 6th P.M. Section 12: N2N2, S2NW, N2SW, SWSW, SE, SENE
CO.004.979.000	USA COC 65573	BASELINE MINERALS INC	12/1/2001	570	637A	272054	Rio Blanco	CO	Township 4 South, Range 98 West, 6th P.M. Section 10: N2, N2S2, SWSW, SESE, SESW, SWSE Section 11: SE, NW
CO.004.981.000	USA COC 65571	BASELINE MINERALS INC	12/1/2001	NA	NA	324680	Rio Blanco	CO	Township 4 South, Range 98 West, 6th P.M. Section 1: LOT 2, SWNE, SW, W2SE Section 2: LOTS 1, 2, S2NE, SE
CO.004.982.000	USA COC 65570	BASELINE MINERALS INC	12/1/2001	570	651	272056	Rio Blanco	CO	Township 4 South, Range 98 West, 6th P.M. Section 13: ALL
CO.004.991.000	USA COC 65565	BASELINE MINERALS INC	12/1/2001	570	694	272061	Rio Blanco	CO	Township 4 South, Range 97 West, 6th P.M. Section 4: South, Range 97 West, 6th P.M. Section 6: LOTS 1-5, S2NE, SE, SENW Section 5: LOTS 1-4, S2N2, S2
CO.004.994.000	USA COC 65561	BASELINE MINERALS INC	12/1/2001	570	712	NA	Rio Blanco	CO	Township 4 South, Range 97 West, 6th P.M. Section 7: LOTS 1-4, E2W2, W2E2, SENE, E2SE, NENE Section 8: SENE, W2, W2E2, NENE, E2SE
CO.004.996.000	USA COC 65559	BASELINE MINERALS INC	12/1/2001	NA	NA	324680	Rio Blanco	CO	Township 3 South, Range 97 West, 6th P.M. Section 18: LOTS 3, 4, SE, E2SW Section 19: LOTS 1-4, E2W2, N2NE, S2NE, N2SE, SWSE Section 20: SWNW, S2SW Section 29: N2NE Section 30: N2WNE



Attached to and made a part of that certain Assignment, Bill of Sale, and Conveyance effective October 1, 2023 by and between Caerus Piceance LLC, Caerus Operating LLC, Garden Gulch LLC, and Grand Valley Mineral Company LLC, as Assignor, and QB Energy Operating, LLC, as Assignee

Exhibit A-1 (Part B) - Royalty Only Leases

Lease No.	Lessor	Lessee	Lease Date	Book	Page	Ref	Cty	St	Description
CO.004.1494.000	EXXON MOBIL CORPORATION	ENCANA OIL & GAS (USA) INC	11/1/2002	578	497	273996	Rio Blanco	CO	<p><b>WELLBORE ONLY:</b>                      Township 4 South, Range 98 West, 6th P.M.                      Section 14: WELLBORE ONLY FOR WELLS PRODUCING IN PA                      COC074105B OPERATED BY CAERUS PICEANCE LLC AS OF                      1/1/21                      Section 15: WELLBORE ONLY FOR WELLS PRODUCING IN PA                      COC074105B OPERATED BY CAERUS PICEANCE LLC AS OF                      1/1/21                      Section 16: WELLBORE ONLY FOR WELLS PRODUCING IN PA                      COC074105B OPERATED BY CAERUS PICEANCE LLC AS OF                      1/1/21                      Section 21: WELLBORE ONLY FOR WELLS PRODUCING IN PA                      COC074105B OPERATED BY CAERUS PICEANCE LLC AS OF                      1/1/21                      Section 22: WELLBORE ONLY FOR WELLS PRODUCING IN PA                      COC074105B OPERATED BY CAERUS PICEANCE LLC AS OF                      1/1/21</p>
CO.004.4430.000	EXXON MOBIL CORPORATION	WILLIAMS PRODUCTION RMT COMPANY	1/1/2006	NA	NA	286709	Rio Blanco	CO	<p>Township 2 South, Range 98 West, 6th P.M.                      Section 23: S2S2                      Section 24: S2S2                      Section 26: NWNW                      Section 27: S2NE, NWSE, NESW                      Section 28: SESE                      Section 32: S2SE, NESE                      Section 33: S2NW, NENW, N2NE                      Section 36: E2SE</p>
CO.004.4455.000	EXXON MOBIL CORPORATION	WHITING OIL AND GAS CORPORATION	7/1/2007	NA	NA	289533	Rio Blanco	CO	<p>Township 2 South, Range 98 West, 6th P.M.                      Section 5: LOT 2, S2NW, NWSW                      Section 6: E2SE                      Section 7: NENE</p>
CO.004.4485.000	SHELL FRONTIER OIL AND GAS INC	TBI PRODUCTION COMPANY	6/1/1998	539	414	262907	Rio Blanco	CO	<p>Township 2 South, Range 97 West, 6th P.M.                      Section 35: E2NE, W2SE</p>
CO.004.4544.000	SUPERIOR OIL COMPANY	CITIES SERVICE OIL COMPANY	4/15/1964	257	477	NA	Rio Blanco	CO	<p><b>WELLBORE ONLY:</b>                      Township 4 South, Range 102 West, 6th P.M.                      Section 1: SESW; WELLBORE ROYALTY ONLY AS TO WELLS                      ATTACHED</p>



Lease No.	Lessor	Lessee	Lease Date	Book	Page	Ref	City	St	Description
CO.004.4599.000	MOBIL EXPLORATION AND PRODUCING NORTH AMERICA INC	NANTASKET PETROLEUM CORPORATION ET AL	6/7/1988	471	215	NA	Rio Blanco	CO	WELLBORE ONLY: Township 4 South, Range 101 West, 6th P.M. Section 7: NWSW; WELLBORE ROYALTY ONLY AS TO WELLS ATTACHED Township 4 South, Range 102 West, 6th P.M. Section 12: SWNE; WELLBORE ROYALTY ONLY AS TO WELLS ATTACHED
CO.004.4847.000	MOBIL OIL CORPORATION ET AL	CONOCO INC	10/1/1995	522	635	NA	Rio Blanco	CO	WELLBORE ONLY: Township 4 South, Range 98 West, 6th P.M. Section 18: WELLBORE ROYALTY ONLY FIGURE FOUR RANCH 8005 APT NO. 05103101520000



Attached to and made a part of that certain Assignment, Bill of Sale, and Conveyance effective October 1, 2023 by and between Cetrus Piceance LLC, Cetrus Operating LLC, Garden Gulch LLC, and Grand Valley Mineral Company LLC, as Assignor, and QB Energy Operating, LLC, as Assignee

Exhibit A-1 (Part C) - ORRI Leases

Lease No.	Lessor	Lessee	Lease Date	Book	Page	Ref	Cty	St	Description
CO.004.1208.000	USA COC 11349	CASCADE LAND LEASING	9/1/1970	NA	NA	324680	Rio Blanco	CO	Township 3 South, Range 97 West, 6th P.M. Section 18: SENE
CO.004.1211.000	USA COC 14302	MAX A KREY	10/1/1971	NA	NA	324680	Rio Blanco	CO	Township 3 South, Range 97 West, 6th P.M. Section 3: LOTS 1-4, S2N2, S2
CO.004.1212.000	USA C 03453	ROBERT A PATTERSON	11/1/1951	NA	NA	324680	Rio Blanco	CO	Township 2 South, Range 98 West, 6th P.M. Section 12: LOTS 17-20, N2SW, S2NW, SWNE, NENW
CO.004.1213.000	USA COC 0872	R J BOESEL	3/1/1951	NA	NA	324680	Rio Blanco	CO	Township 2 South, Range 98 West, 6th P.M. Section 19: SE, W2NE, NENE LIMITED IN DEPTH AS TO ALL FORMATIONS BELOW THE BASE OF THE MESAVERDE AS PICKED AT 7170' ON THE 'E' LOG OF THE EQUITY "I" SOUTH SULPHUR CREEK GOVERNMENT WELL LOCATED IN THE NE1/4 SECTION 26-S8-99W .09653414 ORRI ONLY
CO.004.1214.000	USA COC 8313	EQUITY OIL COMPANY	3/1/1969	NA	NA	324680	Rio Blanco	CO	Township 3 South, Range 97 West, 6th P.M. Section 16: ALL Section 17: W2, SESE, W2NE
CO.004.1215.000	USA COC 01398	J E SPAULDING	3/1/1951	NA	NA	324680	Rio Blanco	CO	Township 3 South, Range 99 West, 6th P.M. Section 23: ALL Section 25: N2 Section 26: N2N2
CO.004.1216.000	USA COC 14406	J E SPAULDING	3/1/1951	NA	NA	324680	Rio Blanco	CO	Township 3 South, Range 99 West, 6th P.M. Section 27: N2
CO.004.1241.000	USA COC 10892	EDWARD J SCHUH	6/1/1970	4253	541	2339304	Rio Blanco	CO	Record Title and ORRI: Township 2 South, Range 99 West, 6th P.M. Section 2: LOTS 3, 4, S2, S2NW Section 3: LOTS 1-4, S2N2, S2 Section 11: N2
CO.004.1292.000	USA COC 60754	CAPSTONE ASSOCIATES INC	10/1/1997	NA	NA	324680	Rio Blanco	CO	Township 2 South, Range 99 West, 6th P.M. Section 1: LOTS 1, 2, S2NE
CO.004.1380.001	EXXON CORPORATION	J M HUBER CORP MID-CONTINENT OPER	10/15/1973	330	148	159509	Rio Blanco	CO	Township 2 South, Range 98 West, 6th P.M. Section 26: NWNW
CO.004.1390.000	USA COC 64204	COASTAL OIL & GAS CORPORATION	12/1/2000	NA	NA	279421	Rio Blanco	CO	Township 2 South, Range 99 West, 6th P.M. Section 1: LOTS 3, 4, S2NW, S2 Section 2: LOTS 1, 2, S2NE Section 11: S2 Section 12: ALL
CO.004.1658.000	USA COC 65645	SAMUEL BUTLER III O & G PROP	12/1/2001	588	111	276391	Rio Blanco	CO	Township 1 North, Range 100 West, 6th P.M. Section 14: LOTS 1-8, NE Section 23: LOTS 1-10, S2NE, SENW
CO.004.1675.000	USA COC 66736	LOPEZ DENNIS R	12/1/2003	591	661	NA	Rio Blanco	CO	Township 1 South, Range 99 West, 6th P.M. Section 10: LOTS 13, 14 Section 11: LOTS 8-11 Section 12: S2SE, S2SW Section 13: W2SW, W2NW, SESW Section 14: S2, NE
CO.004.1709.001	LAURA BEARD BARNEY	CONTEX ENERGY CO	9/22/2003	590	804	277149	Rio Blanco	CO	Township 1 North, Range 100 West, 6th P.M. Section 14: NESE, SESE, SWSE, SWSE Section 23: NWNE, NENW, NENE Section 24: NWNW



Lease No.	Lessor	Lessee	Lease Date	Book	Page	Ref	City	St	Description
CO.004.1710.002	CLYDE BEARD	CONTEX ENERGY CO	9/22/2003	589	879	276860	Rio Blanco	CO	Township 1 North, Range 100 West, 6th P.M. Section 14: NESE, SESE, SESW, SWSE Section 23: N4WNE, NENW, NENE Section 24: N4W4W
CO.004.1711.003	MINFORD BEARD ET UX	CONTEX ENERGY CO	9/22/2003	589	882	276861	Rio Blanco	CO	Township 1 North, Range 100 West, 6th P.M. Section 14: NESE, SESE, SESW, SWSE Section 23: N4WNE, NENW, NENE Section 24: N4W4W
CO.004.1712.004	SANDRA JEAN ALTLAND ET VIR	CONTEX ENERGY CO	9/22/2005	590	805	277150	Rio Blanco	CO	Township 1 North, Range 100 West, 6th P.M. Section 14: NESE, SESE, SESW, SWSE Section 23: N4WNE, NENW, NENE Section 24: N4W4W
CO.004.1713.005	NANCY BEARD SCHOLARSHIP TR	CONTEX ENERGY CO	3/5/2004	NA	NA	279471	Rio Blanco	CO	Township 1 North, Range 100 West, 6th P.M. Section 14: NESE, SESE, SESW, SWSE Section 23: N4WNE, NENW, NENE Section 24: N4W4W
CO.004.1762.000	MCLAUGHLIN FAMILY ET AL	ENCANA OIL & GAS (USA) INC	4/25/2005	NA	NA	282617	Rio Blanco	CO	Township 2 North, Range 97 West, 6th P.M. Section 36: RESURVEYED TRACT 37 (57.91 SESE,SWSE,SWSW,SESW)RESURVEYED TRACT 42 (15.56 SWSW (AKA LOT 11))RESURVEYED TRACT 49 (112.94 W2SE,W2SW,NESW,SESW)
CO.004.3305.000	USA COC 56909	JOE CONWAY	9/1/1994	NA	NA	253383	Rio Blanco	CO	Township 2 North, Range 96 West, 6th P.M. Section 7: LOTS 5, 6, 8, NE, E2NW, SWSE Section 8: N2NW, SENW, SW Section 16: N2SW
CO.004.3306.000	USA COC 57334	JAMES W HUNT PRESIDENT & CEO	12/1/1994	NA	NA	324680	Rio Blanco	CO	Township 2 North, Range 97 West, 6th P.M. Section 24: E2
CO.004.3307.000	USA COC 9220	Clark Millison	11/1/1969	NA	NA	165992	Rio Blanco	CO	Township 1 North, Range 96 West, 6th P.M. Section 5: LOTS 2, 3, SENW
CO.004.3308.000	AGNES BARTLETT CURTIS, RUTH M CONNOR, F ALLEN MACOMBER, DARCY M HETZEL AND EDWARD R MACOMBER	FUEL RESOURCES DEVELOPMENT CO	5/30/1980	402	562	130970	Rio Blanco	CO	Township 2 North, Range 96 West, 6th P.M. Section 31: LOTS 10, 11, 15, 17 OF RESURVEY TRACT 40; LOTS 16, 18 OF RESURVEY TRACT 42; LOT 14 OF RESURVEY TRACT 43; LOTS 12, 13 OF RESURVEY TRACT 50; LOT 24 OF RESURVEY TRACT 39, LOT 21 OF RESURVEY TRACT 42
CO.004.3312.001	ARCHIBALD E ROBERTS	FUEL RESOURCES DEVELOPMENT CO	6/18/1980	402	207	196191	Rio Blanco	CO	Township 2 North, Range 96 West, 6th P.M. Section 31: LOTS 5, 6, 7, 9, 19, 20, 22, E2NW Section 32: LOT 1
CO.004.3313.002	A B TROTT TESTAMENTARY TR, FINLAY M ROBINSON TTEE	FUEL RESOURCES DEVELOPMENT COMPANY	6/18/1980	403	472	196970	Rio Blanco	CO	Township 2 North, Range 96 West, 6th P.M. Section 31: LOTS 5, 6, 7, 9, 19, 20, 22, E2NW Section 32: LOT 1 Township 2 North, Range 97 West, 6th P.M. Section 25: SE Section 36: NE
CO.004.3314.003	COLORADO PRODUCTION COMPAN	FUEL RESOURCES DEVELOPMENT CO	5/29/1992	405	427	130981	Rio Blanco	CO	Township 2 North, Range 97 West, 6th P.M. Section 25: SE



Lease No.	Lessor	Lessee	Lease Date	Book	Page	Ref	Cty	St	Description
CO.004.3315.004	RUTH ROBERTS DICK	WESTERN SLOPE GAS COMPANY	6/19/1970	NA	NA	149721	Rio Blanco	CO	Township 1 North, Range 96 West, 6th P.M. Section 5: LOT 4 Section 6: LOTS 1, 2
CO.004.3316.005	WILLIAM B COLLISTER	FUEL RESOURCES DEVELOPMENT CO	4/5/1974	355	464	NA	Rio Blanco	CO	Township 2 North, Range 96 West, 6th P.M. Section 20: SESE Section 29: NENE
CO.004.3317.006	BEN H PARKER JR	TOM BROWN INC	1/1/2001	5563	162	270109	Rio Blanco	CO	Township 2 North, Range 96 West, 6th P.M. Section 20: SENE, NESE, SESE Section 29: NENE
CO.004.3318.000	USA COC 9226	CLARK MILLISON	11/1/1969	NA	NA	324680	Rio Blanco	CO	Township 2 North, Range 97 West, 6th P.M. Section 25: NE, SENW, E2SW Section 36: LOTS 1, 3, 6, E2NW
CO.004.3319.000	USA COC 9227	CLARK MILLISON	11/1/1969	NA	NA	324680	Rio Blanco	CO	Township 2 North, Range 97 West, 6th P.M. Section 34: LOT Z1
CO.004.3320.000	USA COC 9222	CLARK MILLISON	11/1/1969	346	127	NA	Rio Blanco	CO	Township 2 North, Range 96 West, 6th P.M. Section 29: S2SW Section 32: NW, N2SW, SESW, W2E2
CO.004.3321.000	USA COC 9223	CLARK MILLISON	11/1/1969	346	274	NA	Rio Blanco	CO	Township 2 North, Range 96 West, 6th P.M. Section 31: N2SE
CO.004.3348.000	USA COC 49335	FUEL RESOURCES DEVELOPMENT CO	2/1/1989	NA	NA	324680	Rio Blanco	CO	Township 2 North, Range 97 West, 6th P.M. Section 21: SESE, NESW Section 27: N2 Section 33: NWNE
CO.004.3351.000	USA COC 0127535	MAURICE J MELVIN	4/1/1966	NA	NA	197057	Rio Blanco	CO	Township 2 North, Range 96 West, 6th P.M. Section 17: NWNW, SENW, NESW, SWSW, SE Section 18: LOTS 5-8, E2SW, SE, E2NW, NWNE, SENE Section 19: LOTS 5-7, E2NW, NESW, NE, N2SE Section 20: W2
CO.004.3352.000	USA COC 0127529	B BURNS	4/1/1966	NA	NA	324680	Rio Blanco	CO	Township 1 North, Range 96 West, 6th P.M. Section 5: LOT 1
CO.004.3353.000	USA COC 42598	HENRY A ALKER	3/1/1984	NA	NA	324680	Rio Blanco	CO	Township 2 North, Range 96 West, 6th P.M. Section 27: S2, S2NE, SENW Section 28: N2SE, SW, SESE Section 29: SE, NESW Section 32: E2E2 Section 33: N2 Section 34: NW, N2NE
CO.004.3406.000	USA COC 59784	CADDIS RESOURCES INC	4/1/1995	NA	NA	324680	Rio Blanco	CO	Township 2 North, Range 97 West, 6th P.M. Section 12: N2SE, NE, SWSE Section 13: NE, NWSE, S2SE
CO.004.3407.000	USA COC 56908	CADDIS RESOURCES INC	4/1/1997	NA	NA	324680	Rio Blanco	CO	Township 2 North, Range 96 West, 6th P.M. Section 8: E2 Township 2 North, Range 96 West, 6th P.M. Section 15: N2 Section 16: S2NW, SE
CO.004.3410.000	USA COC 59687	PIONEER OIL & GAS	9/1/1996	NA	NA	324680	Rio Blanco	CO	Township 2 North, Range 96 West, 6th P.M. Section 19: SESE



Lease No.	Lessor	Lessee	Lease Date	Book	Page	Ref	Cty	St	Description
CO.004.3440.000	USA COC 63951	THE MERAMAR COMPANY	9/1/2000	NA	NA	324680	Rio Blanco	CO	Township 2 North, Range 96 West, 6th P.M. Section 19: LOT 8, SESW, SWSE
CO.004.3573.000	USA COC 43396	STANLEY J ZAWISTOWSKI	8/1/1986	NA	NA	324680	Rio Blanco	CO	Township 2 North, Range 97 West, 6th P.M. Section 27: LOTS 1, 5, 8, NDSE, SESE, NESW
CO.004.3576.000	USA COC 55265	MOBIL OIL CORPORATION	11/26/1927	NA	NA	2159873	Rio Blanco	CO	Township 2 North, Range 97 West, 6th P.M. Section 16: N2, SW, NWSE Section 20: LOTS 1, 3, 5, 8, 9, 15, 16, NENE Section 21: NWNW DEPTH LIMITED TO SURFACE TO BOTTOM OF WASATCH FORMATION
CO.004.3684.000	USA COC 67039	HENRY A ALKER	3/1/1984	492	210	NA	Rio Blanco	CO	Township 2 North, Range 97 West, 6th P.M. Section 11: E2 Section 12: W2 Section 13: W2 Section 14: E2
CO.004.4613.000	LUTZ JOHNSON	J DONALD MILLER	6/12/1971	312	175	NA	Rio Blanco	CO	Township 1 North, Range 97 West, 6th P.M. Section 2: LOTS 10-15, 18-20, 32, 33, 36, 37 Section 3: LOTS 8, 9
CO.004.4614.000	JOHN K WILLEY	J DONALD MILLER	6/12/1971	312	177	NA	Rio Blanco	CO	Township 1 North, Range 97 West, 6th P.M. Section 2: LOTS 10-15, 18-20, 32, 33, 36, 37 Section 3: LOTS 8, 9
CO.004.4615.000	ATCO INVESTMENT CO ET AL	J DONALD MILLER	6/12/1971	312	179	NA	Rio Blanco	CO	Township 1 North, Range 97 West, 6th P.M. Section 2: LOTS 10-15, 18-20, 32, 33, 36, 37 Section 3: LOTS 8, 9
CO.004.4616.000	CORA ARBOGAST	J DONALD MILLER	12/9/1971	314	130	NA	Rio Blanco	CO	Township 1 North, Range 97 West, 6th P.M. Section 2: LOTS 10-15, 18-20, 32, 33, 36, 37 Section 3: LOTS 8, 9
CO.004.4617.000	BERTHA M BURNETT	J DONALD MILLER	12/9/1971	314	132	NA	Rio Blanco	CO	Township 1 North, Range 97 West, 6th P.M. Section 2: LOTS 10-15, 18-20, 32, 33, 36, 37 Section 3: LOTS 8, 9
CO.004.4618.000	CALVIN S FRITZLAN	J DONALD MILLER	12/9/1971	314	134	NA	Rio Blanco	CO	Township 1 North, Range 97 West, 6th P.M. Section 2: LOTS 10-15, 18-20, 32, 33, 36, 37 Section 3: LOTS 8, 9
CO.004.4619.000	THOMAS J FRITZLAN	J DONALD MILLER	12/9/1971	314	138	NA	Rio Blanco	CO	Township 1 North, Range 97 West, 6th P.M. Section 2: LOTS 10-15, 18-20, 32, 33, 36, 37 Section 3: LOTS 8, 9
CO.004.4620.000	ROBERT G FRITZLAN	J DONALD MILLER	12/9/1971	314	136	NA	Rio Blanco	CO	Township 1 North, Range 97 West, 6th P.M. Section 2: LOTS 10-15, 18-20, 32, 33, 36, 37 Section 3: LOTS 8, 9
CO.004.4621.000	WILLIAM W FRITZLAN	J DONALD MILLER	12/9/1971	314	140	NA	Rio Blanco	CO	Township 1 North, Range 97 West, 6th P.M. Section 2: LOTS 10-15, 18-20, 32, 33, 36, 37 Section 3: LOTS 8, 9
CO.004.4622.000	WILLIAM W FRITZLAN CONSERVATOR EST ALDEAN J LOFLI	J DONALD MILLER	12/9/1971	314	142	NA	Rio Blanco	CO	Township 1 North, Range 97 West, 6th P.M. Section 2: LOTS 10-15, 18-20, 32, 33, 36, 37 Section 3: LOTS 8, 9
CO.004.4623.000	DAVID K DANCIGER	J DONALD MILLER	3/1/1972	316	514	NA	Rio Blanco	CO	Township 1 North, Range 97 West, 6th P.M. Section 2: LOTS 10-15, 18-20, 32, 33, 36, 37 Section 3: LOTS 8, 9
CO.004.4624.000	BESS B DANCIGER	J DONALD MILLER	3/1/1972	516	517	NA	Rio Blanco	CO	Township 1 North, Range 97 West, 6th P.M. Section 2: LOTS 10-15, 18-20, 32, 33, 36, 37 Section 3: LOTS 8, 9



Lease No.	Lessor	Lessee	Lease Date	Book	Page	Ref	Cty	St	Description
CO.004.4625.000	B GERALDINE MILLER	J DONALD MILLER	4/3/1972	316	526	NA	Rio Blanco	CO	Township 1 North, Range 97 West, 6th P.M. Section 2: LOTS 10-15, 18-20, 32, 33, 36, 37 Section 3: LOTS 8, 9
CO.004.4626.000	HUSKY OIL COMPANY OF DELAWARE	J DONALD MILLER	5/7/1973	325	221	NA	Rio Blanco	CO	Township 1 North, Range 97 West, 6th P.M. Section 2: LOTS 10-15, 18-20, 32, 33, 36, 37 Section 3: LOTS 8, 9
CO.004.4631.000	USA COC 21407	DAN R WAGER	8/1/1974	NA	NA	324527	Rio Blanco	CO	Township 3 South, Range 101 West, 6th P.M. Section 27: NE, S2 Section 28: S2 Section 29: ALL
CO.004.4631.000	USA COC 21407	DAN R WAGER	8/1/1974	NA	NA	324527	Rio Blanco	CO	Township 3 South, Range 101 West, 6th P.M. Section 27: NE, S2 Section 28: S2 Section 29: ALL
CO.004.4953.000	USA COC 60741	CAPSTONE ASSOCIATES INC	10/1/1997	NA	NA	324527	Rio Blanco	CO	Township 2 South, Range 98 West, 6th P.M. Section 27: NENE
CO.004.4978.000	USA COC 65127	DAVID V B OLDS	10/1/2001	NA	NA	324527	Rio Blanco	CO	Township 3 South, Range 97 West, 6th P.M. Section 6: LOTS 1-7, S2NE, SENW, E2SW, SE Section 7: LOTS 2-4, E2, E2W2
CO.004.4997.000	ROBERTA J MANNEL	MOBIL OIL CORPORATION	11/20/1991	494	79	NA	Rio Blanco	CO	Township 1 North, Range 97 West, 6th P.M. Section 1: LOTS 12, 13, 15, 17-21, 30, 31 Section 2: LOTS 6, 24-26
CO.004.4998.000	MCMURRY OIL COMPANY ET AL	MOBIL OIL CORPORATION	10/7/1991	493	161	NA	Rio Blanco	CO	Township 1 North, Range 95 West, 6th P.M. Section 15: S2SW Section 16: S2SE Section 21: LOTS 1, 5, NE, NWSE, SENW Section 22: LOTS 6, 8, 10, 15, 16, E2E2, N2NWSW, NWNW, SW, W2E2 Section 23: LOT 11, N2NWSW, S2SE, SW Section 26: N2N2NE, NW Section 27: E2SE, NE, NENW, NESW, NWSE, SENW, SWNE
CO.004.4999.000	USA COC 55203	MOBIL OIL CORPORATION	9/1/1995	NA	NA	324527	Rio Blanco	CO	Township 2 South, Range 98 West, 6th P.M. Section 18: LOTS 1-4, NE, NESE, S2SE, E2W2, NWSE Section 19: LOTS 1, 2, E2NW, SESW Section 30: LOTS 2-4, E2, E2W2
CO.004.5121.000	USA COC 74523	GENESIS GAS AND OIL COLORADO	6/11/2010	NA	NA	329573	Rio Blanco	CO	Township 1 North, Range 100 West, 6th P.M. Section 11: LOTS 1-12, SE Section 12: LOTS 1-4, N2



Attached to and made a part of that certain Assignment, Bill of Sale, and Conveyance effective October 1, 2023 by and between Caerus Piceance LLC, Caerus Operating LLC, Garden Gulch LLC, and Grand Valley Mineral Company LLC, as Assignor, and QB Energy Operating, LLC, as Assignee

Exhibit A-2: Wells

Caerus Cost Center	Well Name	API	Operator	State	County
202268	CALAMITY RIDGE UNIT 14-15C-IN1	05-103-10462	Genesis Gas & Oil LLC	CO	Rio Blanco
202311	DW UNIT 8601C A07 497	05-103-10498	Caerus Operating, LLC	CO	RIO BLANCO
202313	FF 8016D M11 498 (WMFK)	05-103-10491	Caerus Operating, LLC	CO	RIO BLANCO
202320	FF 8001D A02 498	05-103-10395	Caerus Operating, LLC	CO	RIO BLANCO
202327	FF 8002A A02 498	05-103-10515	Caerus Operating, LLC	CO	RIO BLANCO
202435	EUREKA UNIT 8806C F19 397	05-103-10471	Caerus Operating, LLC	CO	RIO BLANCO
202437	FF UNIT 8013D M01 498	05-103-10482	Caerus Operating, LLC	CO	RIO BLANCO
202477	DW UNIT 8603C C06 497 (WMFK)	05-103-10494	Caerus Operating, LLC	CO	RIO BLANCO
202492	FF UNIT 8014D M01 498 (WMFK)	05-103-10484	Caerus Operating, LLC	CO	RIO BLANCO
202497	CRU 4401D A23 IN100	05-103-10561	Genesis Gas & Oil LLC	CO	RIO BLANCO
202516	FF UNIT 8012D M01 498	05-103-10483	Caerus Operating, LLC	CO	RIO BLANCO
202611	FF UNIT 8003D B15 498	05-103-10541	Caerus Operating, LLC	CO	RIO BLANCO
202612	FF UNIT 8014D B15 498	05-103-10543	Caerus Operating, LLC	CO	RIO BLANCO
202613	FF UNIT 8015D B15 498	05-103-10544	Caerus Operating, LLC	CO	RIO BLANCO
202617	FF UNIT 8010D J11 498	05-103-10519	Caerus Operating, LLC	CO	RIO BLANCO
202664	EUREKA UNIT 8803B F19 397	05-103-10472	Caerus Operating, LLC	CO	RIO BLANCO
202853	FF UNIT 8008D A16 498	05-103-10738	Caerus Operating, LLC	CO	RIO BLANCO
202854	FF UNIT 8007D A11 498	05-103-10711	Caerus Operating, LLC	CO	RIO BLANCO
202855	FF UNIT 8003D A16 498	05-103-10737	Caerus Operating, LLC	CO	RIO BLANCO
202856	FF UNIT 8002B A11 498	05-103-10340	Caerus Operating, LLC	CO	RIO BLANCO
202932	EUREKA UNIT 8807A G27 397	05-103-10780	Caerus Operating, LLC	CO	RIO BLANCO
203881	LEFT FORK F36-299	05-103-10689	TEP Rocky Mountain LLC	CO	RIO BLANCO
204009	WRD FEDERAL 3-27	05-103-10154	KT RESOURCES LLC	CO	RIO BLANCO
204024	FEDERAL 397-3G-G1	05-103-11211	TEP Rocky Mountain LLC	CO	RIO BLANCO
204278	FRU 197-28A1	05-103-11322	Caerus Operating, LLC	CO	RIO BLANCO
204279	FRU 197-28A2	05-103-11321	Caerus Operating, LLC	CO	RIO BLANCO
204280	FRU 197-28A3	05-103-11320	Caerus Operating, LLC	CO	RIO BLANCO
204281	FRU 197-28A4	05-103-11319	Caerus Operating, LLC	CO	RIO BLANCO
204602	BUCKHORN DRAW UT 6606A F01 199	05-103-11602	Laramie Energy LLC	CO	RIO BLANCO
204703	FRU 197-28A5	05-103-11633	Caerus Operating, LLC	CO	RIO BLANCO
204704	FRU 197-28A6	05-103-11634	Caerus Operating, LLC	CO	RIO BLANCO
204705	FRU 197-28A7	05-103-11632	Caerus Operating, LLC	CO	RIO BLANCO
204706	FRU 197-28A8	05-103-11631	Caerus Operating, LLC	CO	RIO BLANCO
204707	FRU 197-28A9	05-103-11636	Caerus Operating, LLC	CO	RIO BLANCO
204737	BUCKHORN DRAW UNIT 6607B G11299	05-103-11601	Laramie Energy LLC	CO	RIO BLANCO
204738	BDU 1-9-299	05-103-11769	Laramie Energy LLC	CO	RIO BLANCO
204755	BDU 1-2-199	05-103-11759	Laramie Energy LLC	CO	RIO BLANCO
204756	BDU 13-8-199	05-103-11760	Laramie Energy LLC	CO	RIO BLANCO
205245	CALAMITY RIDGE 14-33	05-103-11879	Genesis Gas & Oil LLC	CO	RIO BLANCO
205246	CALAMITY RIDGE 14-31	05-103-11880	Genesis Gas & Oil LLC	CO	RIO BLANCO



Caerus Cost Center	Well Name	API	Operator	State	County
205396	CBU DHN08-01 A11 2100	05-103-11886	Caerus Operating, LLC	CO	RIO BLANCO
205443	ELU 8913C-9 M09 396	05-103-10582	Caerus Operating, LLC	CO	RIO BLANCO
205444	ELU 8905C-24 E24 396	05-103-10682	Caerus Operating, LLC	CO	RIO BLANCO
205445	ELU 8902C-29 B29 396	05-103-10545	Caerus Operating, LLC	CO	RIO BLANCO
205449	ELU 8908A-6 H06 396	05-103-11612	Caerus Operating, LLC	CO	RIO BLANCO
205790	BANTA RIDGE FED 3-17-1S-103W	05-103-10487	LOCIN OIL CORPORATION	CO	RIO BLANCO
205791	BANTA RIDGE FED 13-20-1S-103W	05-103-10422	LOCIN OIL CORPORATION	CO	RIO BLANCO
205846	CORRAL CK FED-B 4509	05-103-08385	Caerus Operating, LLC	CO	RIO BLANCO
205851	CORRAL CK FED-C 4508	05-103-08907	Caerus Operating, LLC	CO	RIO BLANCO
205852	CORRALCKDAK-MORFED 4512	05-103-08183	Caerus Operating, LLC	CO	RIO BLANCO
205862	FF 8011D K18 498 (FF8005)WMFK	05-103-10152	Caerus Operating, LLC	CO	RIO BLANCO
205867	MALLARD 4804 (WMFK)	05-103-10081	Caerus Operating, LLC	CO	RIO BLANCO
205872	CORRAL CK FED-D 4507	05-103-08441	Caerus Operating, LLC	CO	RIO BLANCO
205873	SAGEBRUSH HILLS U 4514	05-103-10011	Caerus Operating, LLC	CO	RIO BLANCO
205874	FF 8013A M11 498 (WMFK)	05-103-10271	Caerus Operating, LLC	CO	RIO BLANCO
205875	EUREKA 8812C L20 397 (WMFK)	05-103-10427	Caerus Operating, LLC	CO	RIO BLANCO
205877	DW UNIT 8608B H08 497 (WMFK)	05-103-10346	Caerus Operating, LLC	CO	RIO BLANCO
205878	CANARY 6602	05-103-08316	Caerus Operating, LLC	CO	RIO BLANCO
205880	EUREKA 8814A N11 397 (WMFK)	05-103-10424	Caerus Operating, LLC	CO	RIO BLANCO
205992	SBH II UNIT - 4505	05-103-08676	Caerus Operating, LLC	CO	RIO BLANCO
206022	SBH II UNIT - 4502	05-103-08082	Caerus Operating, LLC	CO	RIO BLANCO
206028	FF 8016B P16 498 (FF 8016)WMFK	05-103-10254	Caerus Operating, LLC	CO	RIO BLANCO
206029	FF 8012D L14 498 (FF 8011)WMFK	05-103-10255	Caerus Operating, LLC	CO	RIO BLANCO
206030	FF 8002D B14 498	05-103-10270	Caerus Operating, LLC	CO	RIO BLANCO
206034	FF 8016B P09 498 (FF 8010)	05-103-10272	Caerus Operating, LLC	CO	RIO BLANCO
206036	DW UNIT 8613A M04 497 (BF 4-2)	05-103-09853	Caerus Operating, LLC	CO	RIO BLANCO
206037	DW UNIT 8602D B17 497	05-103-09849	Caerus Operating, LLC	CO	RIO BLANCO
206041	DW UNIT 8611C K17 497 (WGF3-17)	05-103-05009	Caerus Operating, LLC	CO	RIO BLANCO
206044	EUREKA 8816B P14 397	05-103-09887	Caerus Operating, LLC	CO	RIO BLANCO
207840	ELU J14 FED 11C-14-496	05-103-12379	Caerus Operating, LLC	CO	RIO BLANCO
207841	ELU J14 FED 11D-14-496	05-103-12391	Caerus Operating, LLC	CO	RIO BLANCO
207842	ELU J14 FED 12A-14-496	05-103-12390	Caerus Operating, LLC	CO	RIO BLANCO
207843	ELU J14 FED 12B-14-496	05-103-12392	Caerus Operating, LLC	CO	RIO BLANCO
207844	ELU J14 FED 12C-14-496	05-103-12376	Caerus Operating, LLC	CO	RIO BLANCO
207845	ELU J14 FED 12D-14-496	05-103-12394	Caerus Operating, LLC	CO	RIO BLANCO
207846	ELU J14 FED 13A-14-496	05-103-12389	Caerus Operating, LLC	CO	RIO BLANCO
207847	ELU J14 FED 13B-14-496	05-103-12384	Caerus Operating, LLC	CO	RIO BLANCO
207848	ELU J14 FED 13C-14-496	05-103-12367	Caerus Operating, LLC	CO	RIO BLANCO
207849	ELU J14 FED 13D-14-496	05-103-12385	Caerus Operating, LLC	CO	RIO BLANCO
207850	ELU J14 FED 14A-14-496	05-103-12375	Caerus Operating, LLC	CO	RIO BLANCO
207851	ELU J14 FED 14B-14-496	05-103-12371	Caerus Operating, LLC	CO	RIO BLANCO
207852	ELU J14 FED 14C-14-496	05-103-12378	Caerus Operating, LLC	CO	RIO BLANCO
207853	ELU J14 FED 14D-14-496	05-103-12366	Caerus Operating, LLC	CO	RIO BLANCO
207854	ELU J14 FED 15A-14-496	05-103-12373	Caerus Operating, LLC	CO	RIO BLANCO



Caerus Cost Center	Well Name	API	Operator	State	County
207855	ELU J14 FED 15B-14-496	05-103-12381	Caerus Operating, LLC	CO	RIO BLANCO
207856	ELU J14 FED 15C-14-496	05-103-12370	Caerus Operating, LLC	CO	RIO BLANCO
207857	ELU J14 FED 15D-14-496	05-103-12377	Caerus Operating, LLC	CO	RIO BLANCO
207858	ELU J14 FED 21B-14-496	05-103-12383	Caerus Operating, LLC	CO	RIO BLANCO
207859	ELU J14 FED 21C-14-496	05-103-12382	Caerus Operating, LLC	CO	RIO BLANCO
207860	ELU J14 FED 21D-14-496	05-103-12393	Caerus Operating, LLC	CO	RIO BLANCO
207861	ELU J14 FED 22A-14-496	05-103-12380	Caerus Operating, LLC	CO	RIO BLANCO
207862	ELU J14 FED 22B-14-496	05-103-12368	Caerus Operating, LLC	CO	RIO BLANCO
207863	ELU J14 FED 22C-14-496	05-103-12372	Caerus Operating, LLC	CO	RIO BLANCO
207864	ELU J14 FED 22D-14-496	05-103-12369	Caerus Operating, LLC	CO	RIO BLANCO
207865	ELU J14 FED 23A-14-496	05-103-12388	Caerus Operating, LLC	CO	RIO BLANCO
207866	ELU J14 FED 23B-14-496	05-103-12374	Caerus Operating, LLC	CO	RIO BLANCO
207867	ELU J14 FED 23C-14-496	05-103-12387	Caerus Operating, LLC	CO	RIO BLANCO
208051	ELU O13 FED 12B-13-496	05-103-12309	Caerus Operating, LLC	CO	RIO BLANCO
208052	ELU O13 FED 12C-13-496	05-103-12300	Caerus Operating, LLC	CO	RIO BLANCO
208053	ELU O13 FED 12D-13-496	05-103-12317	Caerus Operating, LLC	CO	RIO BLANCO
208054	ELU O13 FED 13A-13-496	05-103-12510	Caerus Operating, LLC	CO	RIO BLANCO
208055	ELU O13 FED 13B-13-496	05-103-12518	Caerus Operating, LLC	CO	RIO BLANCO
208057	ELU O13 FED 21A-24-496	05-103-12522	Caerus Operating, LLC	CO	RIO BLANCO
208059	ELU O13 FED 21C-24-496	05-103-12504	Caerus Operating, LLC	CO	RIO BLANCO
208060	ELU O13 FED 21D-24-496	05-103-12507	Caerus Operating, LLC	CO	RIO BLANCO
208061	ELU O13 FED 22B-13-496	05-103-12521	Caerus Operating, LLC	CO	RIO BLANCO
208062	ELU O13 FED 22C-13-496	05-103-12506	Caerus Operating, LLC	CO	RIO BLANCO
208063	ELU O13 FED 22D-13-496	05-103-12505	Caerus Operating, LLC	CO	RIO BLANCO
208064	ELU O13 FED 23A-13-496	05-103-12512	Caerus Operating, LLC	CO	RIO BLANCO
208065	ELU O13 FED 23B-13-496	05-103-12524	Caerus Operating, LLC	CO	RIO BLANCO
208066	ELU O13 FED 23C-13-496	05-103-12523	Caerus Operating, LLC	CO	RIO BLANCO
208067	ELU O13 FED 23D-13-496	05-103-12508	Caerus Operating, LLC	CO	RIO BLANCO
208068	ELU O13 FED 24A-13-496	05-103-12514	Caerus Operating, LLC	CO	RIO BLANCO
208069	ELU O13 FED 24C-13-496	05-103-12502	Caerus Operating, LLC	CO	RIO BLANCO
208071	ELU O13 FED 25A-13-496	05-103-12499	Caerus Operating, LLC	CO	RIO BLANCO
208073	ELU O13 FED 25C-13-496	05-103-12501	Caerus Operating, LLC	CO	RIO BLANCO
208075	ELU A18 FED 11A-18-495	05-103-12513	Caerus Operating, LLC	CO	RIO BLANCO
208134	ELU A18 FED 11B-18-495	05-103-12605	Caerus Operating, LLC	CO	RIO BLANCO
208135	ELU A18 FED 11C-18-495	05-103-12606	Caerus Operating, LLC	CO	RIO BLANCO
208136	ELU A18 FED 11D-18-495	05-103-12607	Caerus Operating, LLC	CO	RIO BLANCO
208137	ELU A18 FED 12A-18-495	05-103-12608	Caerus Operating, LLC	CO	RIO BLANCO
208138	ELU A18 FED 12B-18-495	05-103-12610	Caerus Operating, LLC	CO	RIO BLANCO
208139	ELU A18 FED 12C-18-495	05-103-12611	Caerus Operating, LLC	CO	RIO BLANCO
208140	ELU A18 FED 12D-18-495	05-103-12612	Caerus Operating, LLC	CO	RIO BLANCO
208141	ELU A18 FED 13A-18-495	05-103-12613	Caerus Operating, LLC	CO	RIO BLANCO
208142	ELU A18 FED 13B-18-495	05-103-12614	Caerus Operating, LLC	CO	RIO BLANCO
208143	ELU A18 FED 13C-18-495	05-103-12615	Caerus Operating, LLC	CO	RIO BLANCO
208144	ELU A18 FED 13C-18-495	05-103-12615	Caerus Operating, LLC	CO	RIO BLANCO



Caerus Cost Center	Well Name	API	Operator	State	Country
208145	ELU A18 FED 13D-12-496	05-103-12616	Caerus Operating, LLC	CO	RIO BLANCO
208146	ELU A18 FED 13B-7-495	05-103-12617	Caerus Operating, LLC	CO	RIO BLANCO
208147	ELU A18 FED 13C-7-495	05-103-12618	Caerus Operating, LLC	CO	RIO BLANCO
208148	ELU A18 FED 13D-7-495	05-103-12619	Caerus Operating, LLC	CO	RIO BLANCO
208149	ELU A18 FED 14A-7-495	05-103-12620	Caerus Operating, LLC	CO	RIO BLANCO
208150	ELU A18 FED 14B-7-495	05-103-12621	Caerus Operating, LLC	CO	RIO BLANCO
208151	ELU A18 FED 14C-7-495	05-103-12622	Caerus Operating, LLC	CO	RIO BLANCO
208152	ELU A18 FED 14D-7-495	05-103-12623	Caerus Operating, LLC	CO	RIO BLANCO
208153	ELU A18 FED 15A-7-495	05-103-12624	Caerus Operating, LLC	CO	RIO BLANCO
208154	ELU A18 FED 15B-7-495	05-103-12625	Caerus Operating, LLC	CO	RIO BLANCO
208155	ELU A18 FED 15C-7-495	05-103-12626	Caerus Operating, LLC	CO	RIO BLANCO
208156	ELU A18 FED 15D-18-495	05-103-12627	Caerus Operating, LLC	CO	RIO BLANCO
208157	ELU A18 FED 21A-13-496	05-103-12635	Caerus Operating, LLC	CO	RIO BLANCO
208158	ELU A18 FED 21B-13-496	05-103-12636	Caerus Operating, LLC	CO	RIO BLANCO
208159	ELU A18 FED 21C-13-496	05-103-12637	Caerus Operating, LLC	CO	RIO BLANCO
208160	ELU A18 FED 21D-13-496	05-103-12638	Caerus Operating, LLC	CO	RIO BLANCO
208161	ELU A18 FED 22A-13-496	05-103-12639	Caerus Operating, LLC	CO	RIO BLANCO
208162	ELU A18 FED 24B-12-496	05-103-12628	Caerus Operating, LLC	CO	RIO BLANCO
208163	ELU A18 FED 24C-12-496	05-103-12630	Caerus Operating, LLC	CO	RIO BLANCO
208164	ELU A18 FED 24D-12-496	05-103-12631	Caerus Operating, LLC	CO	RIO BLANCO
208165	ELU A18 FED 25A-12-496	05-103-12632	Caerus Operating, LLC	CO	RIO BLANCO
208166	ELU A18 FED 25B-12-496	05-103-12633	Caerus Operating, LLC	CO	RIO BLANCO
208167	ELU A18 FED 25C-12-496	05-103-12634	Caerus Operating, LLC	CO	RIO BLANCO
208168	ELU A18 FED 25D-13-496	05-103-01016	Caerus Operating, LLC	CO	RIO BLANCO
208206	U S A-PICEANCE CREEK T43-24G	05-103-01016	Caerus Operating, LLC	CO	RIO BLANCO
208207	U S A-PICEANCE CREEK T45-18G	05-103-01097	Caerus Operating, LLC	CO	RIO BLANCO
208208	Piceance Creek Unit 63-17	05-103-05173	Caerus Operating, LLC	CO	RIO BLANCO
208210	U S A-PICEANCE CREEK 26-7G	05-103-07091	Caerus Operating, LLC	CO	RIO BLANCO
208211	U S A-PICEANCE CREEK F13-8G	05-103-07435	Caerus Operating, LLC	CO	RIO BLANCO
208212	U S A-PICEANCE CREEK F13-1G	05-103-07478	Caerus Operating, LLC	CO	RIO BLANCO
208214	U S A-PICEANCE CREEK F73-13G	05-103-07890	Caerus Operating, LLC	CO	RIO BLANCO
208215	U S A-PICEANCE CREEK T73-7G	05-103-07993	Caerus Operating, LLC	CO	RIO BLANCO
208216	U S A-PICEANCE CREEK T63-12G	05-103-07996	Caerus Operating, LLC	CO	RIO BLANCO
208217	U S A-PICEANCE CREEK T73-19G	05-103-08175	Caerus Operating, LLC	CO	RIO BLANCO
208218	U S A-PICEANCE CREEK F81-18G	05-103-08178	Caerus Operating, LLC	CO	RIO BLANCO
208220	U S A-PICEANCE CREEK T18-13G	05-103-08182	Caerus Operating, LLC	CO	RIO BLANCO
208221	PICEANCE CREEK UNIT F23-18G	05-103-08340	Caerus Operating, LLC	CO	RIO BLANCO
208222	PICEANCE CREEK UNIT T36-3X WWD	05-103-09404	Caerus Operating, LLC	CO	RIO BLANCO
208223	PICEANCE CREEK UNIT F32-13G	05-103-09709	Caerus Operating, LLC	CO	RIO BLANCO
208224	PICEANCE CREEK UNIT T27-18G	05-103-09710	Caerus Operating, LLC	CO	RIO BLANCO
208225	PICEANCE CREEK UNIT F31-19G	05-103-09711	Caerus Operating, LLC	CO	RIO BLANCO
208226	LOVE RANCH FEE 1	05-103-09915	Caerus Operating, LLC	CO	RIO BLANCO
208227	LOVE RANCH 2	05-103-09916	Caerus Operating, LLC	CO	RIO BLANCO
208228	PC 8-1	05-103-09997	Caerus Operating, LLC	CO	RIO BLANCO

SHAWN LUCE RIO BLANCO COUNTY COLORADO



Caerus Cost Center	Well Name	API	Operator	State	County
208229	PICEANCE CREEK 4603	05-103-0998	Caerus Operating, LLC	CO	RIO BLANCO
208230	LOVE RANCH FEE 3	05-103-10019	Caerus Operating, LLC	CO	RIO BLANCO
208231	PICEANCE CREEK 4609	05-103-10051	Caerus Operating, LLC	CO	RIO BLANCO
208232	PICEANCE CREEK UNIT T18X-12G	05-103-10094	Caerus Operating, LLC	CO	RIO BLANCO
208233	PICEANCE CREEK UNIT T48X-2G	05-103-10095	Caerus Operating, LLC	CO	RIO BLANCO
208234	PICEANCE CREEK UNIT T86X-1G	05-103-10096	Caerus Operating, LLC	CO	RIO BLANCO
208235	PICEANCE CREEK UNIT T55X-7G	05-103-10097	Caerus Operating, LLC	CO	RIO BLANCO
208236	PICEANCE CREEK UNIT T38X-8G	05-103-10098	Caerus Operating, LLC	CO	RIO BLANCO
208237	PICEANCE CREEK UNIT T88X-8G	05-103-10099	Caerus Operating, LLC	CO	RIO BLANCO
208238	PICEANCE CREEK UNIT T21X-7G	05-103-10100	Caerus Operating, LLC	CO	RIO BLANCO
208239	PICEANCE CREEK UNIT T23X-26G	05-103-10101	Caerus Operating, LLC	CO	RIO BLANCO
208240	LOVE RANCH FEE 5	05-103-10103	Caerus Operating, LLC	CO	RIO BLANCO
208241	LOVE RANCH FEE 4	05-103-10104	Caerus Operating, LLC	CO	RIO BLANCO
208242	PICEANCE CREEK UNIT T57X-19G	05-103-10111	Caerus Operating, LLC	CO	RIO BLANCO
208243	PICEANCE CREEK UNIT T35X-11G	05-103-10112	Caerus Operating, LLC	CO	RIO BLANCO
208244	PICEANCE CREEK UNIT T76X-13G	05-103-10119	Caerus Operating, LLC	CO	RIO BLANCO
208245	PICEANCE CREEK UNIT T14X-13G	05-103-10120	Caerus Operating, LLC	CO	RIO BLANCO
208248	PICEANCE CREEK UNIT T33X-29G	05-103-10191	Caerus Operating, LLC	CO	RIO BLANCO
208249	PICEANCE CREEK UNIT F27X-8G	05-103-10192	Caerus Operating, LLC	CO	RIO BLANCO
208250	PICEANCE CREEK UNIT T32X-33G	05-103-10195	Caerus Operating, LLC	CO	RIO BLANCO
208251	PICEANCE CREEK UNIT T64X-8G	05-103-10197	Caerus Operating, LLC	CO	RIO BLANCO
208252	PICEANCE CREEK UNIT T22X-8G	05-103-10199	Caerus Operating, LLC	CO	RIO BLANCO
208254	LITTLE HILLS FEDERAL F31X-35G	05-103-10293	Caerus Operating, LLC	CO	RIO BLANCO
208255	YELLOW CREEK FEDERAL 1-35-1	05-103-10341	Caerus Operating, LLC	CO	RIO BLANCO
208256	PINTO GULCH FEDERAL T68-18G	05-103-10368	Caerus Operating, LLC	CO	RIO BLANCO
208257	RYAN GULCH FEDERAL F24X-32G	05-103-10380	Caerus Operating, LLC	CO	RIO BLANCO
208258	YELLOW CREEK FEDERAL 3-11-1	05-103-10382	Caerus Operating, LLC	CO	RIO BLANCO
208259	WILLOW RIDGE COMM T63X-2G	05-103-10391	Caerus Operating, LLC	CO	RIO BLANCO
208260	YELLOW CREEK FEDERAL 3-45-1	05-103-10401	Caerus Operating, LLC	CO	RIO BLANCO
208261	YELLOW CREEK FEDERAL 33-43-1	05-103-10403	Caerus Operating, LLC	CO	RIO BLANCO
208262	YELLOW CREEK FEDERAL 4-16 #1	05-103-10404	Caerus Operating, LLC	CO	RIO BLANCO
208263	YELLOW CREEK FEDERAL 34-44-1	05-103-10405	Caerus Operating, LLC	CO	RIO BLANCO
208264	PICEANCE CREEK UNIT T18X-12G2	05-103-10416	Caerus Operating, LLC	CO	RIO BLANCO
208265	PICEANCE CREEK UNIT T18X-12 G1	05-103-10417	Caerus Operating, LLC	CO	RIO BLANCO
208266	PICEANCE CREEK UNIT T78X-12G1	05-103-10441	Caerus Operating, LLC	CO	RIO BLANCO
208267	PICEANCE CREEK UNIT T78X-12G3	05-103-10457	Caerus Operating, LLC	CO	RIO BLANCO
208268	PICEANCE CREEK UNIT T78X-12G4	05-103-10479	Caerus Operating, LLC	CO	RIO BLANCO
208269	PICEANCE CREEK UNIT T87X-3G	05-103-10499	Caerus Operating, LLC	CO	RIO BLANCO
208270	PICEANCE CREEK UNIT T87X-3G1	05-103-10500	Caerus Operating, LLC	CO	RIO BLANCO
208271	PICEANCE CREEK UNIT T87X-3G-2	05-103-10501	Caerus Operating, LLC	CO	RIO BLANCO
208272	PICEANCE CREEK UNIT T87X-3G-3	05-103-10502	Caerus Operating, LLC	CO	RIO BLANCO
208273	PICEANCE CREEK UNIT T87X-3G4	05-103-10503	Caerus Operating, LLC	CO	RIO BLANCO
208274	LOVE RANCH FEE 6 G-1	05-103-10510	Caerus Operating, LLC	CO	RIO BLANCO
208275	LOVE RANCH FEE 6 G-2	05-103-10511	Caerus Operating, LLC	CO	RIO BLANCO



Caerus Cost Center	Well Name	API	Operator	State	County
208276	LOVE RANCH FEE 6 G-3	05-103-10512	Caerus Operating, LLC	CO	RIO BLANCO
208277	LOVE RANCH FEE 6 G-4	05-103-10513	Caerus Operating, LLC	CO	RIO BLANCO
208278	PICEANCE CREEK UNIT T35X-11G5	05-103-10524	Caerus Operating, LLC	CO	RIO BLANCO
208279	PICEANCE CREEK UNIT T35X-11G1	05-103-10525	Caerus Operating, LLC	CO	RIO BLANCO
208280	PICEANCE CREEK UNIT T35X-11G2	05-103-10526	Caerus Operating, LLC	CO	RIO BLANCO
208281	PICEANCE CREEK UNIT T35X-11G3	05-103-10527	Caerus Operating, LLC	CO	RIO BLANCO
208282	PICEANCE CREEK UNIT T35X-11G4	05-103-10528	Caerus Operating, LLC	CO	RIO BLANCO
208284	YELLOW CREEK FEDERAL 29-32-1	05-103-10551	Caerus Operating, LLC	CO	RIO BLANCO
208285	LOVE RANCH FEE 6G5A	05-103-10554	Caerus Operating, LLC	CO	RIO BLANCO
208286	LOVE RANCH 8 FEE G1	05-103-10555	Caerus Operating, LLC	CO	RIO BLANCO
208287	LOVE RANCH 8 FEE G2	05-103-10556	Caerus Operating, LLC	CO	RIO BLANCO
208288	LOVE RANCH 8 FEE G3	05-103-10557	Caerus Operating, LLC	CO	RIO BLANCO
208289	LOVE RANCH 8 FEE G 4	05-103-10558	Caerus Operating, LLC	CO	RIO BLANCO
208290	LOVE RANCH 8 FEE G5	05-103-10559	Caerus Operating, LLC	CO	RIO BLANCO
208291	PICEANCE CREEK UNIT T25X-25G	05-103-10560	Caerus Operating, LLC	CO	RIO BLANCO
208292	LOVE RANCH 6 FEE G6	05-103-10586	Caerus Operating, LLC	CO	RIO BLANCO
208293	LOVE RANCH 6 FEDERAL G9	05-103-10587	Caerus Operating, LLC	CO	RIO BLANCO
208294	PICEANCE CREEK UNIT T62X-11G1	05-103-10588	Caerus Operating, LLC	CO	RIO BLANCO
208295	PICEANCE CREEK UNIT T62X-11G2	05-103-10589	Caerus Operating, LLC	CO	RIO BLANCO
208296	PICEANCE CREEK UNIT T62X-11G3	05-103-10591	Caerus Operating, LLC	CO	RIO BLANCO
208297	LOVE RANCH 8 FEE G8	05-103-10599	Caerus Operating, LLC	CO	RIO BLANCO
208298	LOVE RANCH 8 FEE G7	05-103-10601	Caerus Operating, LLC	CO	RIO BLANCO
208299	YELLOW CREEK FEDERAL 28-14-1	05-103-10602	Caerus Operating, LLC	CO	RIO BLANCO
208300	PICEANCE CREEK UNIT T33X-29G1	05-103-10604	Caerus Operating, LLC	CO	RIO BLANCO
208301	PICEANCE CREEK UNIT T33X-29G3	05-103-10606	Caerus Operating, LLC	CO	RIO BLANCO
208302	PICEANCE CREEK UNIT T33X-29G2	05-103-10607	Caerus Operating, LLC	CO	RIO BLANCO
208303	LOVE RANCH 6 FEE G8	05-103-10614	Caerus Operating, LLC	CO	RIO BLANCO
208304	LOVE RANCH 6 FEE G7	05-103-10615	Caerus Operating, LLC	CO	RIO BLANCO
208305	LOVE RANCH 8 FEDERAL G10	05-103-10616	Caerus Operating, LLC	CO	RIO BLANCO
208306	LOVE RANCH 8 FEDERAL G9	05-103-10621	Caerus Operating, LLC	CO	RIO BLANCO
208307	PICEANCE CREEK UNIT T35X-11G7	05-103-10625	Caerus Operating, LLC	CO	RIO BLANCO
208308	PICEANCE CREEK UNIT T35X-11G6	05-103-10626	Caerus Operating, LLC	CO	RIO BLANCO
208309	PICEANCE CREEK UNIT T35X-11G5	05-103-10627	Caerus Operating, LLC	CO	RIO BLANCO
208310	FEDERAL 1-96-23-12	05-103-10635	Caerus Operating, LLC	CO	RIO BLANCO
208311	PICEANCE CREEK UNIT T35X-2G9	05-103-10646	Caerus Operating, LLC	CO	RIO BLANCO
208312	PICEANCE CREEK UNIT T35X-2G8	05-103-10647	Caerus Operating, LLC	CO	RIO BLANCO
208313	PICEANCE CREEK UNIT T35X-2G7	05-103-10648	Caerus Operating, LLC	CO	RIO BLANCO
208314	PICEANCE CREEK UNIT T35X-2G6	05-103-10649	Caerus Operating, LLC	CO	RIO BLANCO
208315	PICEANCE CREEK UNIT T35X-2G5	05-103-10650	Caerus Operating, LLC	CO	RIO BLANCO
208316	PICEANCE CREEK UNIT T35X-2G4	05-103-10651	Caerus Operating, LLC	CO	RIO BLANCO
208317	PICEANCE CREEK UNIT T35X-2G3	05-103-10652	Caerus Operating, LLC	CO	RIO BLANCO
208318	PICEANCE CREEK UNIT T35X-2G2	05-103-10653	Caerus Operating, LLC	CO	RIO BLANCO
208319	PICEANCE CREEK UNIT T35X-2G1	05-103-10654	Caerus Operating, LLC	CO	RIO BLANCO
208320	FEDERAL 2S-9S-15-22	05-103-10655	Caerus Operating, LLC	CO	RIO BLANCO



Caerus Cost Center	Well Name	API	Operator	State	County
208321	PICEANCE CREEK UNIT T75X-3G1	05-103-10656	Caerus Operating, LLC	CO	RIO BLANCO
208322	PICEANCE CREEK UNIT T75X-3G3	05-103-10657	Caerus Operating, LLC	CO	RIO BLANCO
208323	PICEANCE CREEK UNIT T75X-3G4	05-103-10658	Caerus Operating, LLC	CO	RIO BLANCO
208324	PICEANCE CREEK UNIT T75X-3G5	05-103-10659	Caerus Operating, LLC	CO	RIO BLANCO
208325	PICEANCE CREEK UNIT T75X-3G6	05-103-10660	Caerus Operating, LLC	CO	RIO BLANCO
208326	PICEANCE CREEK UNIT T75X-3G7	05-103-10661	Caerus Operating, LLC	CO	RIO BLANCO
208327	PICEANCE CREEK UNIT T75X-3G2	05-103-10662	Caerus Operating, LLC	CO	RIO BLANCO
208328	PICEANCE CREEK UNIT T75X-3G8	05-103-10663	Caerus Operating, LLC	CO	RIO BLANCO
208329	PICEANCE CREEK UNIT T75X-3G9	05-103-10664	Caerus Operating, LLC	CO	RIO BLANCO
208330	FREEDOM UNIT 297-28A5	05-103-10690	Caerus Operating, LLC	CO	RIO BLANCO
208331	FREEDOM UNIT 297-28A4	05-103-10692	Caerus Operating, LLC	CO	RIO BLANCO
208332	FREEDOM UNIT 297-28A3	05-103-10694	Caerus Operating, LLC	CO	RIO BLANCO
208333	FREEDOM UNIT 297-28A2	05-103-10696	Caerus Operating, LLC	CO	RIO BLANCO
208334	FREEDOM UNIT 297-28A1	05-103-10698	Caerus Operating, LLC	CO	RIO BLANCO
208335	PICEANCE CREEK UNIT T87X-3G7	05-103-10718	Caerus Operating, LLC	CO	RIO BLANCO
208336	PICEANCE CREEK UNIT T87X-3G5	05-103-10719	Caerus Operating, LLC	CO	RIO BLANCO
208337	PICEANCE CREEK UNIT T87X-3G6	05-103-10720	Caerus Operating, LLC	CO	RIO BLANCO
208338	PICEANCE CREEK UNIT T87X-3G8	05-103-10721	Caerus Operating, LLC	CO	RIO BLANCO
208339	PICEANCE CREEK UNIT 297-10A5	05-103-10729	Caerus Operating, LLC	CO	RIO BLANCO
208340	PICEANCE CREEK UNIT 297-10A6	05-103-10730	Caerus Operating, LLC	CO	RIO BLANCO
208341	PICEANCE CREEK UNIT 297-10A7	05-103-10731	Caerus Operating, LLC	CO	RIO BLANCO
208342	PICEANCE CREEK UNIT 297-10A1	05-103-10732	Caerus Operating, LLC	CO	RIO BLANCO
208343	PICEANCE CREEK UNIT 297-10A3	05-103-10733	Caerus Operating, LLC	CO	RIO BLANCO
208344	PICEANCE CREEK UNIT 297-10A8	05-103-10734	Caerus Operating, LLC	CO	RIO BLANCO
208345	PICEANCE CREEK UNIT 297-10A9	05-103-10735	Caerus Operating, LLC	CO	RIO BLANCO
208346	PICEANCE CREEK UNIT 297-10A4	05-103-10736	Caerus Operating, LLC	CO	RIO BLANCO
208347	RNPU 197-3A1	05-103-10770	Caerus Operating, LLC	CO	RIO BLANCO
208348	FEDERAL 4S-95-1-21DP	05-103-10782	Caerus Operating, LLC	CO	RIO BLANCO
208349	PICEANCE CREEK UNIT 297-15A1	05-103-10809	Caerus Operating, LLC	CO	RIO BLANCO
208350	PICEANCE CREEK UNIT 297-15A2	05-103-10810	Caerus Operating, LLC	CO	RIO BLANCO
208351	PICEANCE CREEK UNIT 297-15A3	05-103-10811	Caerus Operating, LLC	CO	RIO BLANCO
208352	PICEANCE CREEK UNIT 297-15A4	05-103-10812	Caerus Operating, LLC	CO	RIO BLANCO
208353	PICEANCE CREEK UNIT 297-15A5	05-103-10813	Caerus Operating, LLC	CO	RIO BLANCO
208354	PICEANCE CREEK UNIT 297-15A6	05-103-10814	Caerus Operating, LLC	CO	RIO BLANCO
208355	PICEANCE CREEK UNIT 297-15A7	05-103-10815	Caerus Operating, LLC	CO	RIO BLANCO
208356	PICEANCE CREEK UNIT 297-15A8	05-103-10816	Caerus Operating, LLC	CO	RIO BLANCO
208357	PICEANCE CREEK UNIT 297-15A9	05-103-10817	Caerus Operating, LLC	CO	RIO BLANCO
208358	PICEANCE CREEK UNIT 296-7A5	05-103-10818	Caerus Operating, LLC	CO	RIO BLANCO
208359	PICEANCE CREEK UNIT 296-7A4	05-103-10819	Caerus Operating, LLC	CO	RIO BLANCO
208360	PICEANCE CREEK UNIT 296-7A3	05-103-10820	Caerus Operating, LLC	CO	RIO BLANCO
208361	PICEANCE CREEK UNIT 296-7A2	05-103-10821	Caerus Operating, LLC	CO	RIO BLANCO
208362	PICEANCE CREEK UNIT 296-7A1	05-103-10822	Caerus Operating, LLC	CO	RIO BLANCO
208363	PICEANCE CREEK UNIT 296-7A9	05-103-10823	Caerus Operating, LLC	CO	RIO BLANCO
208364	PICEANCE CREEK UNIT 296-7A8	05-103-10824	Caerus Operating, LLC	CO	RIO BLANCO



Caerus Cost Center	Well Name	API	Operator	State	County
208365	PICEANCE CREEK UNIT 296-7A7	05-103-10825	Caerus Operating, LLC	CO	RIO BLANCO
208366	PICEANCE CREEK UNIT 296-7A6	05-103-10826	Caerus Operating, LLC	CO	RIO BLANCO
208367	PICEANCE CREEK UNIT 297-11A7	05-103-10859	Caerus Operating, LLC	CO	RIO BLANCO
208368	PICEANCE CREEK UNIT 297-11A8	05-103-10860	Caerus Operating, LLC	CO	RIO BLANCO
208369	PICEANCE CREEK UNIT 297-11A9	05-103-10861	Caerus Operating, LLC	CO	RIO BLANCO
208370	PICEANCE CREEK UNIT 297-11A6	05-103-10862	Caerus Operating, LLC	CO	RIO BLANCO
208371	PICEANCE CREEK UNIT 297-11A1	05-103-10863	Caerus Operating, LLC	CO	RIO BLANCO
208372	PICEANCE CREEK UNIT 297-11A2	05-103-10864	Caerus Operating, LLC	CO	RIO BLANCO
208373	PICEANCE CREEK UNIT 297-11A3	05-103-10865	Caerus Operating, LLC	CO	RIO BLANCO
208374	PICEANCE CREEK UNIT 297-11A4	05-103-10866	Caerus Operating, LLC	CO	RIO BLANCO
208375	PICEANCE CREEK UNIT 297-11A5	05-103-10867	Caerus Operating, LLC	CO	RIO BLANCO
208376	PICEANCE CREEK UNIT 297-13A9	05-103-10867	Caerus Operating, LLC	CO	RIO BLANCO
208377	PICEANCE CREEK UNIT 297-13A8	05-103-10877	Caerus Operating, LLC	CO	RIO BLANCO
208378	PICEANCE CREEK UNIT 297-13A2	05-103-10878	Caerus Operating, LLC	CO	RIO BLANCO
208379	PICEANCE CREEK UNIT 297-13A4	05-103-10880	Caerus Operating, LLC	CO	RIO BLANCO
208380	PICEANCE CREEK UNIT 297-13A7	05-103-10881	Caerus Operating, LLC	CO	RIO BLANCO
208381	PICEANCE CREEK UNIT 297-13A6	05-103-10883	Caerus Operating, LLC	CO	RIO BLANCO
208382	PICEANCE CREEK UNIT 297-13A5	05-103-10884	Caerus Operating, LLC	CO	RIO BLANCO
208383	FEDERAL 1S-96-9-11BP	05-103-10885	Caerus Operating, LLC	CO	RIO BLANCO
208384	FREEDOM UNIT 197-31A10	05-103-10918	Caerus Operating, LLC	CO	RIO BLANCO
208385	FREEDOM UNIT 197-31A8	05-103-10919	Caerus Operating, LLC	CO	RIO BLANCO
208386	FREEDOM UNIT 197-31A3	05-103-10920	Caerus Operating, LLC	CO	RIO BLANCO
208387	FREEDOM UNIT 197-31A9	05-103-10921	Caerus Operating, LLC	CO	RIO BLANCO
208388	FREEDOM UNIT 197-31A7	05-103-10922	Caerus Operating, LLC	CO	RIO BLANCO
208389	FREEDOM UNIT 197-31A6	05-103-10923	Caerus Operating, LLC	CO	RIO BLANCO
208390	FREEDOM UNIT 197-31A5	05-103-10924	Caerus Operating, LLC	CO	RIO BLANCO
208391	FREEDOM UNIT 197-31A4	05-103-10925	Caerus Operating, LLC	CO	RIO BLANCO
208392	FREEDOM UNIT 197-31A2	05-103-10926	Caerus Operating, LLC	CO	RIO BLANCO
208393	FREEDOM UNIT 197-31A1	05-103-10927	Caerus Operating, LLC	CO	RIO BLANCO
208394	PICEANCE CREEK UNIT 296-17A3	05-103-10928	Caerus Operating, LLC	CO	RIO BLANCO
208395	PICEANCE CREEK UNIT 296-17A4	05-103-10944	Caerus Operating, LLC	CO	RIO BLANCO
208396	PICEANCE CREEK UNIT 296-17A2	05-103-10945	Caerus Operating, LLC	CO	RIO BLANCO
208397	PICEANCE CREEK UNIT 296-17A1	05-103-10946	Caerus Operating, LLC	CO	RIO BLANCO
208398	PICEANCE CREEK UNIT 296-17A9	05-103-10947	Caerus Operating, LLC	CO	RIO BLANCO
208399	PICEANCE CREEK UNIT 296-17A6	05-103-10948	Caerus Operating, LLC	CO	RIO BLANCO
208400	PICEANCE CREEK UNIT 296-17A5	05-103-10949	Caerus Operating, LLC	CO	RIO BLANCO
208401	PICEANCE CREEK UNIT 296-17A8	05-103-10950	Caerus Operating, LLC	CO	RIO BLANCO
208402	PICEANCE CREEK UNIT 296-17A7	05-103-10951	Caerus Operating, LLC	CO	RIO BLANCO
208404	FEDERAL 2S-95-16-33DP	05-103-10952	Caerus Operating, LLC	CO	RIO BLANCO
208405	FEDERAL 2S-95-16-22CP	05-103-10957	Caerus Operating, LLC	CO	RIO BLANCO
208406	YELLOW CREEK FEDERAL 32-33-1	05-103-10958	Caerus Operating, LLC	CO	RIO BLANCO
208407	YELLOW CREEK FEDERAL.XOM 2-22-1	05-103-10974	Caerus Operating, LLC	CO	RIO BLANCO
208410	FREEDOM UNIT 297-17A2	05-103-10975	Caerus Operating, LLC	CO	RIO BLANCO
208411	FREEDOM UNIT 297-17A1	05-103-11001	Caerus Operating, LLC	CO	RIO BLANCO
		05-103-11002	Caerus Operating, LLC	CO	RIO BLANCO



Caerus Cost Center	Well Name	API	Operator	State	County
208412	FREEDOM UNIT 297-17A9	05-103-11003	Caerus Operating, LLC	CO	RIO BLANCO
208413	FREEDOM UNIT 297-17A6	05-103-11004	Caerus Operating, LLC	CO	RIO BLANCO
208414	FREEDOM UNIT 297-17A7	05-103-11005	Caerus Operating, LLC	CO	RIO BLANCO
208415	FREEDOM UNIT 297-17A3	05-103-11006	Caerus Operating, LLC	CO	RIO BLANCO
208416	FREEDOM UNIT 297-17A5	05-103-11007	Caerus Operating, LLC	CO	RIO BLANCO
208417	FREEDOM UNIT 297-17A4	05-103-11008	Caerus Operating, LLC	CO	RIO BLANCO
208418	FREEDOM UNIT 297-17A8	05-103-11009	Caerus Operating, LLC	CO	RIO BLANCO
208419	YELLOW CREEK FEDERAL 05-32-1	05-103-11013	Caerus Operating, LLC	CO	RIO BLANCO
208420	YELLOW CREEK FEDERAL 33-22-1	05-103-11040	Caerus Operating, LLC	CO	RIO BLANCO
208421	PICEANCE CREEK UNIT 297-2A1	05-103-11043	Caerus Operating, LLC	CO	RIO BLANCO
208422	PICEANCE CREEK UNIT 297-2A2	05-103-11044	Caerus Operating, LLC	CO	RIO BLANCO
208423	PICEANCE CREEK UNIT 297-2A4	05-103-11045	Caerus Operating, LLC	CO	RIO BLANCO
208424	PICEANCE CREEK UNIT 297-2A5	05-103-11046	Caerus Operating, LLC	CO	RIO BLANCO
208425	PICEANCE CREEK UNIT 297-2A6	05-103-11047	Caerus Operating, LLC	CO	RIO BLANCO
208426	PICEANCE CREEK UNIT 297-2A7	05-103-11048	Caerus Operating, LLC	CO	RIO BLANCO
208427	PICEANCE CREEK UNIT 297-2A9	05-103-11049	Caerus Operating, LLC	CO	RIO BLANCO
208428	PICEANCE CREEK UNIT 297-2A8	05-103-11050	Caerus Operating, LLC	CO	RIO BLANCO
208429	PICEANCE CREEK UNIT 297-2A3	05-103-11054	Caerus Operating, LLC	CO	RIO BLANCO
208430	YELLOW CREEK FEDERAL XOM 2-22-0246	05-103-11059	Caerus Operating, LLC	CO	RIO BLANCO
208431	FEDERAL 4S-95-1-31D	05-103-11069	Caerus Operating, LLC	CO	RIO BLANCO
208432	YELLOW CREEK FEDERAL 34-22-1	05-103-11070	Caerus Operating, LLC	CO	RIO BLANCO
208433	YELLOW CREEK FEDERAL 1-41-1	05-103-11071	Caerus Operating, LLC	CO	RIO BLANCO
208434	RNPU 196-19B1	05-103-11081	Caerus Operating, LLC	CO	RIO BLANCO
208435	PICEANCE CREEK UNIT 197-34B8	05-103-11082	Caerus Operating, LLC	CO	RIO BLANCO
208436	PICEANCE CREEK UNIT 197-34B6	05-103-11083	Caerus Operating, LLC	CO	RIO BLANCO
208437	PICEANCE CREEK UNIT 197-34B1	05-103-11084	Caerus Operating, LLC	CO	RIO BLANCO
208438	PICEANCE CREEK UNIT 197-34B2	05-103-11085	Caerus Operating, LLC	CO	RIO BLANCO
208439	PICEANCE CREEK UNIT 197-34B7	05-103-11086	Caerus Operating, LLC	CO	RIO BLANCO
208440	PICEANCE CREEK UNIT 197-34B4	05-103-11087	Caerus Operating, LLC	CO	RIO BLANCO
208441	PICEANCE CREEK UNIT 197-34B5	05-103-11088	Caerus Operating, LLC	CO	RIO BLANCO
208442	PICEANCE CREEK UNIT 197-34B9	05-103-11089	Caerus Operating, LLC	CO	RIO BLANCO
208443	PICEANCE CREEK UNIT 197-34B3	05-103-11090	Caerus Operating, LLC	CO	RIO BLANCO
208444	FREEDOM UNIT 197-33A3	05-103-11097	Caerus Operating, LLC	CO	RIO BLANCO
208445	FREEDOM UNIT 197-33A2	05-103-11098	Caerus Operating, LLC	CO	RIO BLANCO
208446	FREEDOM UNIT 197-33A1	05-103-11099	Caerus Operating, LLC	CO	RIO BLANCO
208447	FREEDOM UNIT 197-33A4	05-103-11100	Caerus Operating, LLC	CO	RIO BLANCO
208448	FREEDOM UNIT 197-33A5	05-103-11101	Caerus Operating, LLC	CO	RIO BLANCO
208449	YELLOW CREEK FEDERAL 27-32-1	05-103-11104	Caerus Operating, LLC	CO	RIO BLANCO
208450	YELLOW CREEK FEDERAL UNIT 35-33-1	05-103-11105	Caerus Operating, LLC	CO	RIO BLANCO
208451	YELLOW CREEK FEDERAL 35-12-1	05-103-11106	Caerus Operating, LLC	CO	RIO BLANCO
208452	FREEDOM UNIT 297-20B5	05-103-11124	Caerus Operating, LLC	CO	RIO BLANCO
208453	FREEDOM UNIT 297-20B4	05-103-11125	Caerus Operating, LLC	CO	RIO BLANCO
208454	FREEDOM UNIT 297-32A5	05-103-11134	Caerus Operating, LLC	CO	RIO BLANCO
208455	FREEDOM UNIT 297-32A4	05-103-11135	Caerus Operating, LLC	CO	RIO BLANCO



Caerus Cost Center	Well Name	API	Operator	State	County
208456	FREEDOM UNIT 297-32A3	05-103-11136	Caerus Operating, LLC	CO	RIO BLANCO
208457	FREEDOM UNIT 297-32A2	05-103-11137	Caerus Operating, LLC	CO	RIO BLANCO
208458	FREEDOM UNIT 297-32A1	05-103-11138	Caerus Operating, LLC	CO	RIO BLANCO
208459	YELLOW CREEK FEDERAL 3-11-0344	05-103-11139	Caerus Operating, LLC	CO	RIO BLANCO
208460	YELLOW CREEK FEDERAL 3-11-0346	05-103-11140	Caerus Operating, LLC	CO	RIO BLANCO
208461	YELLOW CREEK FEDERAL 3-11-0342	05-103-11141	Caerus Operating, LLC	CO	RIO BLANCO
208462	YELLOW CREEK FEDERAL 03-11-3447	05-103-11142	Caerus Operating, LLC	CO	RIO BLANCO
208463	YELLOW CREEK FEDERAL 3-11-0324	05-103-11143	Caerus Operating, LLC	CO	RIO BLANCO
208464	YELLOW CREEK FEDERAL 3-11-0482	05-103-11144	Caerus Operating, LLC	CO	RIO BLANCO
208465	YELLOW CREEK FEDERAL 3-11-3427	05-103-11145	Caerus Operating, LLC	CO	RIO BLANCO
208466	PICEANCE CREEK UNIT 197-34B10	05-103-11146	Caerus Operating, LLC	CO	RIO BLANCO
208467	PICEANCE CREEK UNIT 297-12A1	05-103-11157	Caerus Operating, LLC	CO	RIO BLANCO
208468	PICEANCE CREEK UNIT 297-12A2	05-103-11158	Caerus Operating, LLC	CO	RIO BLANCO
208469	PICEANCE CREEK UNIT 297-12A3	05-103-11160	Caerus Operating, LLC	CO	RIO BLANCO
208470	PICEANCE CREEK UNIT 297-12A7	05-103-11161	Caerus Operating, LLC	CO	RIO BLANCO
208471	PICEANCE CREEK UNIT 297-12A9	05-103-11162	Caerus Operating, LLC	CO	RIO BLANCO
208472	PICEANCE CREEK UNIT 297-12A5	05-103-11163	Caerus Operating, LLC	CO	RIO BLANCO
208473	PICEANCE CREEK UNIT 297-12A6	05-103-11164	Caerus Operating, LLC	CO	RIO BLANCO
208474	PICEANCE CREEK UNIT 297-12A8	05-103-11165	Caerus Operating, LLC	CO	RIO BLANCO
208475	PICEANCE CREEK UNIT 297-12A4	05-103-11166	Caerus Operating, LLC	CO	RIO BLANCO
208476	PICEANCE CREEK UNIT 197-36A1	05-103-11180	Caerus Operating, LLC	CO	RIO BLANCO
208477	PICEANCE CREEK 197-36A2	05-103-11181	Caerus Operating, LLC	CO	RIO BLANCO
208478	PICEANCE CREEK UNIT 197-36A3	05-103-11182	Caerus Operating, LLC	CO	RIO BLANCO
208479	PICEANCE CREEK UNIT 197-36A4	05-103-11183	Caerus Operating, LLC	CO	RIO BLANCO
208480	PICEANCE CREEK UNIT 197-36A5	05-103-11184	Caerus Operating, LLC	CO	RIO BLANCO
208481	PICEANCE CREEK UNIT 197-36A6	05-103-11185	Caerus Operating, LLC	CO	RIO BLANCO
208482	PICEANCE CREEK UNIT 197-36A7	05-103-11186	Caerus Operating, LLC	CO	RIO BLANCO
208483	PICEANCE CREEK UNIT 197-36A8	05-103-11187	Caerus Operating, LLC	CO	RIO BLANCO
208484	PICEANCE CREEK UNIT 197-36A9	05-103-11188	Caerus Operating, LLC	CO	RIO BLANCO
208485	PICEANCE CREEK UNIT 197-36A10	05-103-11189	Caerus Operating, LLC	CO	RIO BLANCO
208486	FREEDOM UNIT 297-8B7	05-103-11190	Caerus Operating, LLC	CO	RIO BLANCO
208487	FREEDOM UNIT 297-8B10	05-103-11191	Caerus Operating, LLC	CO	RIO BLANCO
208488	FREEDOM UNIT 297-8B9	05-103-11192	Caerus Operating, LLC	CO	RIO BLANCO
208489	FREEDOM UNIT 297-8B8	05-103-11193	Caerus Operating, LLC	CO	RIO BLANCO
208490	FREEDOM UNIT 297-8B5	05-103-11194	Caerus Operating, LLC	CO	RIO BLANCO
208491	FREEDOM UNIT 297-8B4	05-103-11195	Caerus Operating, LLC	CO	RIO BLANCO
208492	FREEDOM UNIT 297-8B3	05-103-11196	Caerus Operating, LLC	CO	RIO BLANCO
208493	FREEDOM UNIT 297-8B2	05-103-11197	Caerus Operating, LLC	CO	RIO BLANCO
208494	FREEDOM UNIT 297-8B1	05-103-11198	Caerus Operating, LLC	CO	RIO BLANCO
208495	FREEDOM UNIT 297-8B6	05-103-11199	Caerus Operating, LLC	CO	RIO BLANCO
208497	RNPU 197-23A1H	05-103-11232	Caerus Operating, LLC	CO	RIO BLANCO
208498	PICEANCE CREEK UNIT 296-5A10	05-103-11239	Caerus Operating, LLC	CO	RIO BLANCO
208499	PICEANCE CREEK UNIT 296-5A6	05-103-11240	Caerus Operating, LLC	CO	RIO BLANCO
208500	PICEANCE CREEK UNIT 296-5A9	05-103-11241	Caerus Operating, LLC	CO	RIO BLANCO



Caerus Cost Center	Well Name	API	Operator	State	County
208501	PICEANCE CREEK UNIT 296-5A8	05-103-11242	Caerus Operating, LLC	CO	RIO BLANCO
208502	PICEANCE CRBEK UNIT 296-5A7	05-103-11243	Caerus Operating, LLC	CO	RIO BLANCO
208503	PICEANCE CREEK UNIT 296-5A5	05-103-11244	Caerus Operating, LLC	CO	RIO BLANCO
208504	PICEANCE CREEK UNIT 296-5A4	05-103-11245	Caerus Operating, LLC	CO	RIO BLANCO
208505	PICEANCE CREEK UNIT 296-5A3	05-103-11246	Caerus Operating, LLC	CO	RIO BLANCO
208506	PICEANCE CREEK UNIT 296-5A2	05-103-11247	Caerus Operating, LLC	CO	RIO BLANCO
208507	PICEANCE CREEK UNIT 296-5A1	05-103-11248	Caerus Operating, LLC	CO	RIO BLANCO
208508	FREEDOM UNIT 297-20A3	05-103-11254	Caerus Operating, LLC	CO	RIO BLANCO
208509	FREEDOM UNIT 297-28C1	05-103-11262	Caerus Operating, LLC	CO	RIO BLANCO
208510	FRBEDOM UNIT 297-28C2	05-103-11263	Caerus Operating, LLC	CO	RIO BLANCO
208511	YELLOW CREEK XOM 2-35-1	05-103-11265	Caerus Operating, LLC	CO	RIO BLANCO
208512	YELLOW CREEK XOM 2-42-1	05-103-11266	Caerus Operating, LLC	CO	RIO BLANCO
208513	FRBEDOM UNIT 297-20A2	05-103-11267	Caerus Operating, LLC	CO	RIO BLANCO
208514	FRBEDOM UNIT 297-16A9	05-103-11281	Caerus Operating, LLC	CO	RIO BLANCO
208515	FRBEDOM UNIT 297-16A8	05-103-11282	Caerus Operating, LLC	CO	RIO BLANCO
208516	FRBEDOM UNIT 297-16A7	05-103-11283	Caerus Operating, LLC	CO	RIO BLANCO
208517	FRBEDOM UNIT 297-16A10	05-103-11284	Caerus Operating, LLC	CO	RIO BLANCO
208518	FRBEDOM UNIT 297-16A6	05-103-11285	Caerus Operating, LLC	CO	RIO BLANCO
208519	FRBEDOM UNIT 297-16A3	05-103-11286	Caerus Operating, LLC	CO	RIO BLANCO
208520	FRBEDOM UNIT 297-16A2	05-103-11287	Caerus Operating, LLC	CO	RIO BLANCO
208521	FRBEDOM UNIT 297-16A4	05-103-11288	Caerus Operating, LLC	CO	RIO BLANCO
208522	FRBEDOM UNIT 297-16A5	05-103-11289	Caerus Operating, LLC	CO	RIO BLANCO
208523	FRBEDOM UNIT 297-16A1	05-103-11295	Caerus Operating, LLC	CO	RIO BLANCO
208524	FRBEDOM UNIT 297-33A5	05-103-11309	Caerus Operating, LLC	CO	RIO BLANCO
208525	PICEANCE CREEK UNIT 297-10A10	05-103-11329	Caerus Operating, LLC	CO	RIO BLANCO
208526	PICEANCE CREEK UNIT T25X-25G1	05-103-11329	Caerus Operating, LLC	CO	RIO BLANCO
208527	PICEANCE CREEK UNIT 297-10810	05-103-11360	Caerus Operating, LLC	CO	RIO BLANCO
208528	PICEANCE CREEK UNIT 297-10B9	05-103-11361	Caerus Operating, LLC	CO	RIO BLANCO
208529	PICEANCE CREEK UNIT 297-10B8	05-103-11362	Caerus Operating, LLC	CO	RIO BLANCO
208530	PICEANCE CREEK UNIT 297-10B7	05-103-11363	Caerus Operating, LLC	CO	RIO BLANCO
208531	PICEANCE CREEK UNIT 297-10B6	05-103-11364	Caerus Operating, LLC	CO	RIO BLANCO
208532	PICEANCE CREEK UNIT 297-10B5	05-103-11365	Caerus Operating, LLC	CO	RIO BLANCO
208533	PICEANCE CREEK UNIT 297-10B4	05-103-11366	Caerus Operating, LLC	CO	RIO BLANCO
208534	PICEANCE CREEK UNIT 297-10B3	05-103-11367	Caerus Operating, LLC	CO	RIO BLANCO
208535	PICEANCE CREEK UNIT 297-10B2	05-103-11368	Caerus Operating, LLC	CO	RIO BLANCO
208536	PICEANCE CREEK UNIT 297-10B1	05-103-11369	Caerus Operating, LLC	CO	RIO BLANCO
208537	PICEANCE CREEK UNIT 297-11B9	05-103-11370	Caerus Operating, LLC	CO	RIO BLANCO
208538	PICEANCE CREEK UNIT 297-11B8	05-103-11371	Caerus Operating, LLC	CO	RIO BLANCO
208539	PICEANCE CREEK UNIT 297-11B7	05-103-11372	Caerus Operating, LLC	CO	RIO BLANCO
208540	PICEANCE CREEK UNIT 297-11B6	05-103-11373	Caerus Operating, LLC	CO	RIO BLANCO
208541	PICEANCE CREEK UNIT 297-11B5	05-103-11374	Caerus Operating, LLC	CO	RIO BLANCO
208542	PICEANCE CREEK UNIT 297-11B4	05-103-11375	Caerus Operating, LLC	CO	RIO BLANCO
208543	PICEANCE CREEK UNIT 297-11B3	05-103-11376	Caerus Operating, LLC	CO	RIO BLANCO
208544	PICEANCE CREEK UNIT 297-11B2	05-103-11377	Caerus Operating, LLC	CO	RIO BLANCO



Caerus Cost Center	Well Name	API	Operator	State	County
208545	PICEANCE CREEK UNIT 297-11B1	05-103-11378	Caerus Operating, LLC	CO	RIO BLANCO
208546	LOVE RANCH 8 FEE 06A	05-103-11379	Caerus Operating, LLC	CO	RIO BLANCO
208547	FREEDOM UNIT 197-33A7	05-103-11399	Caerus Operating, LLC	CO	RIO BLANCO
208548	FREEDOM UNIT 197-33A9	05-103-11400	Caerus Operating, LLC	CO	RIO BLANCO
208549	FREEDOM UNIT 197-33A8	05-103-11401	Caerus Operating, LLC	CO	RIO BLANCO
208550	FREEDOM UNIT 197-33B7	05-103-11420	Caerus Operating, LLC	CO	RIO BLANCO
208551	FREEDOM UNIT 197-33B8	05-103-11421	Caerus Operating, LLC	CO	RIO BLANCO
208552	FREEDOM UNIT 197-33B9	05-103-11422	Caerus Operating, LLC	CO	RIO BLANCO
208553	FREEDOM UNIT 197-33B10	05-103-11423	Caerus Operating, LLC	CO	RIO BLANCO
208554	FREEDOM UNIT 197-33B6	05-103-11424	Caerus Operating, LLC	CO	RIO BLANCO
208555	FREEDOM UNIT 197-33B5	05-103-11425	Caerus Operating, LLC	CO	RIO BLANCO
208556	FREEDOM UNIT 197-33B4	05-103-11426	Caerus Operating, LLC	CO	RIO BLANCO
208557	FREEDOM UNIT 197-33B2	05-103-11427	Caerus Operating, LLC	CO	RIO BLANCO
208558	FREEDOM UNIT 197-33B1	05-103-11428	Caerus Operating, LLC	CO	RIO BLANCO
208559	FREEDOM UNIT 197-33B3	05-103-11433	Caerus Operating, LLC	CO	RIO BLANCO
208560	PICEANCE CREEK UNIT 297-11C5	05-103-11465	Caerus Operating, LLC	CO	RIO BLANCO
208561	PICEANCE CREEK UNIT 297-11C4	05-103-11466	Caerus Operating, LLC	CO	RIO BLANCO
208562	Piceance Creek Unit 297-11C8	05-103-11467	Caerus Operating, LLC	CO	RIO BLANCO
208563	PICEANCE CREEK UNIT 297-11C1	05-103-11468	Caerus Operating, LLC	CO	RIO BLANCO
208564	Piceance Creek Unit 297-11C7	05-103-11469	Caerus Operating, LLC	CO	RIO BLANCO
208565	PICEANCE CREEK UNIT 297-11C2	05-103-11470	Caerus Operating, LLC	CO	RIO BLANCO
208566	Piceance Creek Unit 297-11C9	05-103-11471	Caerus Operating, LLC	CO	RIO BLANCO
208567	PICEANCE CREEK UNIT 297-11C6	05-103-11472	Caerus Operating, LLC	CO	RIO BLANCO
208568	PICEANCE CREEK UNIT 297-11C3	05-103-11473	Caerus Operating, LLC	CO	RIO BLANCO
208569	Piceance Creek Unit 296-6A10	05-103-11474	Caerus Operating, LLC	CO	RIO BLANCO
208570	PICEANCE CREEK UNIT 296-6A1	05-103-11475	Caerus Operating, LLC	CO	RIO BLANCO
208571	PICEANCE CREEK UNIT 296-6A6	05-103-11477	Caerus Operating, LLC	CO	RIO BLANCO
208572	PICEANCE CREEK UNIT 296-6A5	05-103-11478	Caerus Operating, LLC	CO	RIO BLANCO
208573	PICEANCE CREEK UNIT 296-6A8	05-103-11479	Caerus Operating, LLC	CO	RIO BLANCO
208574	Piceance Creek Unit 296-6A4	05-103-11480	Caerus Operating, LLC	CO	RIO BLANCO
208575	PICEANCE CREEK UNIT 296-6A3	05-103-11481	Caerus Operating, LLC	CO	RIO BLANCO
208576	PICEANCE CREEK UNIT 296-6A7	05-103-11482	Caerus Operating, LLC	CO	RIO BLANCO
208577	PICEANCE CREEK UNIT 296-6A9	05-103-11483	Caerus Operating, LLC	CO	RIO BLANCO
208578	Piceance Creek Unit 296-6B5	05-103-11529	Caerus Operating, LLC	CO	RIO BLANCO
208579	Piceance Creek Unit 296-6B4	05-103-11530	Caerus Operating, LLC	CO	RIO BLANCO
208580	Piceance Creek Unit 296-6B7	05-103-11531	Caerus Operating, LLC	CO	RIO BLANCO
208581	Piceance Creek Unit 296-6B9	05-103-11532	Caerus Operating, LLC	CO	RIO BLANCO
208582	Piceance Creek Unit 296-6B8	05-103-11533	Caerus Operating, LLC	CO	RIO BLANCO
208583	Piceance Creek Unit 296-6B10	05-103-11534	Caerus Operating, LLC	CO	RIO BLANCO
208584	FREEDOM UNIT 197-33A6	05-103-11535	Caerus Operating, LLC	CO	RIO BLANCO
208585	PICEANCE CREEK UNIT 197-34A9	05-103-11536	Caerus Operating, LLC	CO	RIO BLANCO
208586	PICEANCE CREEK UNIT 197-34A8	05-103-11537	Caerus Operating, LLC	CO	RIO BLANCO
208587	PICEANCE CREEK UNIT 197-34A7	05-103-11538	Caerus Operating, LLC	CO	RIO BLANCO
208588	PICEANCE CREEK UNIT 197-34A6	05-103-11539	Caerus Operating, LLC	CO	RIO BLANCO

SHAWN LUCE RIO BLANCO COUNTY COLORADO



Caerus Cost Center	Well Name	API	Operator	State	County
208589	PICEANCE CREEK UNIT 197-34A5	05-103-11540	Caerus Operating, LLC	CO	RIO BLANCO
208590	PICEANCE CREEK UNIT 197-34A4	05-103-11541	Caerus Operating, LLC	CO	RIO BLANCO
208591	PICEANCE CREEK UNIT 197-34A3	05-103-11542	Caerus Operating, LLC	CO	RIO BLANCO
208592	PICEANCE CREEK UNIT 197-34A2	05-103-11543	Caerus Operating, LLC	CO	RIO BLANCO
208593	PICEANCE CREEK UNIT 197-34A1	05-103-11544	Caerus Operating, LLC	CO	RIO BLANCO
208595	Piceance Creek Unit 296-6B1	05-103-11546	Caerus Operating, LLC	CO	RIO BLANCO
208596	Piceance Creek Unit 296-6B6	05-103-11547	Caerus Operating, LLC	CO	RIO BLANCO
208597	Piceance Creek Unit 296-6B3	05-103-11548	Caerus Operating, LLC	CO	RIO BLANCO
208598	PICEANCE CREEK UNIT 197-34A10	05-103-11637	Caerus Operating, LLC	CO	RIO BLANCO
208599	PICEANCE CREEK UNIT T78X-12G13	05-103-11723	Caerus Operating, LLC	CO	RIO BLANCO
208600	PICEANCE CREEK UNIT T78X-12G12	05-103-11725	Caerus Operating, LLC	CO	RIO BLANCO
208601	PICEANCE CREEK UNIT T78X-12G11	05-103-11726	Caerus Operating, LLC	CO	RIO BLANCO
208602	PICEANCE CREEK UNIT T78X-12G10	05-103-11727	Caerus Operating, LLC	CO	RIO BLANCO
208603	PICEANCE CREEK UNIT T78X-12G14	05-103-11730	Caerus Operating, LLC	CO	RIO BLANCO
208604	RNPU 197-15A1	05-103-12269	Caerus Operating, LLC	CO	RIO BLANCO
208605	U S A-PICEANCE CREEK T45-14G	05-103-66390	Caerus Operating, LLC	CO	RIO BLANCO
208606	U S A-PICEANCE CREEK 52-19G	05-103-66423	Caerus Operating, LLC	CO	RIO BLANCO
208607	U S A-PICEANCE CREEK T35-12G	05-103-66512	Caerus Operating, LLC	CO	RIO BLANCO
300525	FRITZLAN ET AL-GOVT 1-35	05-103-07404	KT RESOURCES LLC	CO	RIO BLANCO
300526	GOVT-EQUITY 26-1	05-103-07563	TEP ROCKY MOUNTAIN LLC	CO	RIO BLANCO
300528	GOVT-EQUITY 298-26-2	05-103-07662	TEP ROCKY MOUNTAIN LLC	CO	RIO BLANCO
300529	SOUTH DOUGLAS CREEK 7313	05-103-07895	Utah Gas Corp.	CO	RIO BLANCO
300530	SOUTH DOUGLAS CREEK 7303	05-103-07983	Utah Gas Corp.	CO	RIO BLANCO
300531	SOUTH DOUGLAS CREEK 7316	05-103-08012	Utah Gas Corp.	CO	RIO BLANCO
300532	SOUTH DOUGLAS CREEK 7318	05-103-08198	Utah Gas Corp.	CO	RIO BLANCO
300533	GOVERNMENT 398-17-4	05-103-08442	TEP ROCKY MOUNTAIN LLC	CO	RIO BLANCO
300534	GOVERNMENT (FEDERAL) 298-13-1	05-103-08631	TEP ROCKY MOUNTAIN LLC	CO	RIO BLANCO
300535	FEDERAL 298-25-1	05-103-08724	TEP ROCKY MOUNTAIN LLC	CO	RIO BLANCO
300536	COLUMBINE SP FED 12-13-4-104	05-103-08839	LOCIN OIL CORPORATION	CO	RIO BLANCO
300537	GOVERNMENT 298-22-2	05-103-09024	TEP ROCKY MOUNTAIN LLC	CO	RIO BLANCO
300538	GOVERNMENT 298-27-3	05-103-09129	TEP ROCKY MOUNTAIN LLC	CO	RIO BLANCO
300539	GOVERNMENT 298-33-2	05-103-09209	TEP ROCKY MOUNTAIN LLC	CO	RIO BLANCO
300540	MOBIL-JACOBS 1-3	05-103-09517	KT RESOURCES LLC	CO	RIO BLANCO
300541	WRD FEDERAL 20-1	05-103-09686	31 OPERATING	CO	RIO BLANCO
300542	FEDERAL 298 27-5	05-103-09799	TEP ROCKY MOUNTAIN LLC	CO	RIO BLANCO
300545	HELLS HOLE 9126	05-103-10017	Utah Gas Corp.	CO	RIO BLANCO
300547	WRD FEDERAL 1-1	05-103-10047	31 OPERATING	CO	RIO BLANCO
300551	FEDERAL 298-18-1	05-103-10363	TEP ROCKY MOUNTAIN LLC	CO	RIO BLANCO
300552	FEDERAL 398-7-2	05-103-10367	TEP ROCKY MOUNTAIN LLC	CO	RIO BLANCO
300553	FEDERAL RG 22-28-298	05-103-10448	TEP ROCKY MOUNTAIN LLC	CO	RIO BLANCO
300554	FEDERAL RGU 23-7-297	05-103-10454	TEP ROCKY MOUNTAIN LLC	CO	RIO BLANCO
300555	FEDERAL RGU 23-33-198	05-103-10459	TEP ROCKY MOUNTAIN LLC	CO	RIO BLANCO
300556	FEDERAL RG 43-15-298	05-103-10585	TEP ROCKY MOUNTAIN LLC	CO	RIO BLANCO
300557	FEDERAL RG 32-17-298	05-103-10590	TEP ROCKY MOUNTAIN LLC	CO	RIO BLANCO



Caerus Cost Center	Well Name	API	Operator	State	County
300558	FEDERAL RG 31-20-298	05-103-10596	TEP ROCKY MOUNTAIN LLC	CO	RIO BLANCO
300559	FEDERAL RGU 31-2-298	05-103-10597	TEP ROCKY MOUNTAIN LLC	CO	RIO BLANCO
300560	FEDERAL RGU 34-19-198	05-103-10598	TEP ROCKY MOUNTAIN LLC	CO	RIO BLANCO
300561	FEDERAL RGU 22-6-298	05-103-10603	TEP ROCKY MOUNTAIN LLC	CO	RIO BLANCO
300562	FEDERAL RG 13-1-398	05-103-10605	TEP ROCKY MOUNTAIN LLC	CO	RIO BLANCO
300563	FEDERAL RGU 31-32-198	05-103-10608	TEP ROCKY MOUNTAIN LLC	CO	RIO BLANCO
300564	FEDERAL RGU 44-1-298	05-103-10609	TEP ROCKY MOUNTAIN LLC	CO	RIO BLANCO
300565	FEDERAL RGU 33-7-298	05-103-10610	TEP ROCKY MOUNTAIN LLC	CO	RIO BLANCO
300566	FEDERAL RGU 24-29-198	05-103-10611	TEP ROCKY MOUNTAIN LLC	CO	RIO BLANCO
300567	FEDERAL RG 31-8-398	05-103-10622	TEP ROCKY MOUNTAIN LLC	CO	RIO BLANCO
300568	FEDERAL RGU 31-30-198	05-103-10633	TEP ROCKY MOUNTAIN LLC	CO	RIO BLANCO
300569	FEDERAL 398-7-3	05-103-10672	TEP ROCKY MOUNTAIN LLC	CO	RIO BLANCO
300570	FEDERAL RGU 32-4-298	05-103-10678	TEP ROCKY MOUNTAIN LLC	CO	RIO BLANCO
300571	FEDERAL RGU 14-28-198	05-103-10701	TEP ROCKY MOUNTAIN LLC	CO	RIO BLANCO
300572	FEDERAL RG 24-13-398	05-103-10702	TEP ROCKY MOUNTAIN LLC	CO	RIO BLANCO
300573	FEDERAL RG 24-20-398	05-103-10703	TEP ROCKY MOUNTAIN LLC	CO	RIO BLANCO
300574	FEDERAL RG 22-16-298	05-103-10704	TEP ROCKY MOUNTAIN LLC	CO	RIO BLANCO
300575	FEDERAL RGU 32-5-298	05-103-10705	TEP ROCKY MOUNTAIN LLC	CO	RIO BLANCO
300576	FEDERAL RGU 41-8-298	05-103-10706	TEP ROCKY MOUNTAIN LLC	CO	RIO BLANCO
300577	FEDERAL RGU 33-32-198	05-103-10707	TEP ROCKY MOUNTAIN LLC	CO	RIO BLANCO
300578	FEDERAL RGU 23-17-198	05-103-10753	TEP ROCKY MOUNTAIN LLC	CO	RIO BLANCO
300579	FEDERAL RGU 22-20-198	05-103-10757	TEP ROCKY MOUNTAIN LLC	CO	RIO BLANCO
300580	FEDERAL RG 12-4-398	05-103-10758	TEP ROCKY MOUNTAIN LLC	CO	RIO BLANCO
300581	FEDERAL RGU 14-16-198	05-103-10759	TEP ROCKY MOUNTAIN LLC	CO	RIO BLANCO
300582	FEDERAL RGU 12-10-298D	05-103-10760	TEP ROCKY MOUNTAIN LLC	CO	RIO BLANCO
300583	BOIES B-19N-N3	05-103-10836	TEP ROCKY MOUNTAIN LLC	CO	RIO BLANCO
300584	FEDERAL BCU 33-18-198	05-103-10872	TEP ROCKY MOUNTAIN LLC	CO	RIO BLANCO
300585	FEDERAL BCU 23-22-198	05-103-10873	TEP ROCKY MOUNTAIN LLC	CO	RIO BLANCO
300586	FEDERAL BCU 42-31-198	05-103-10874	TEP ROCKY MOUNTAIN LLC	CO	RIO BLANCO
300587	FEDERAL BCU 34-8-198	05-103-10903	TEP ROCKY MOUNTAIN LLC	CO	RIO BLANCO
300588	BOIES C-24O-O2	05-103-10904	TEP ROCKY MOUNTAIN LLC	CO	RIO BLANCO
300589	FEDERAL RG 41-18-297D	05-103-10906	TEP ROCKY MOUNTAIN LLC	CO	RIO BLANCO
300590	FEDERAL RGU 23-6-297D	05-103-10907	TEP ROCKY MOUNTAIN LLC	CO	RIO BLANCO
300591	FEDERAL RGU 13-36-198	05-103-10908	TEP ROCKY MOUNTAIN LLC	CO	RIO BLANCO
300592	BOIES C-23O-P3	05-103-10929	TEP ROCKY MOUNTAIN LLC	CO	RIO BLANCO
300593	FEDERAL RGU 23-35-198	05-103-10934	TEP ROCKY MOUNTAIN LLC	CO	RIO BLANCO
300594	FEDERAL RGU 11-1-298	05-103-10936	TEP ROCKY MOUNTAIN LLC	CO	RIO BLANCO
300595	FEDERAL RGU 33-24-198	05-103-10937	TEP ROCKY MOUNTAIN LLC	CO	RIO BLANCO
300596	FEDERAL RGU 42-3-298	05-103-10938	TEP ROCKY MOUNTAIN LLC	CO	RIO BLANCO
300597	FEDERAL RGU 31-34-198	05-103-10940	TEP ROCKY MOUNTAIN LLC	CO	RIO BLANCO
300598	BOIES C-24M-M2W	05-103-10989	TEP ROCKY MOUNTAIN LLC	CO	RIO BLANCO
300600	FEDERAL 298 27A-A3	05-103-11020	TEP ROCKY MOUNTAIN LLC	CO	RIO BLANCO
300601	BOIES C-27A-H3	05-103-11021	TEP ROCKY MOUNTAIN LLC	CO	RIO BLANCO
300602	FEDERAL RGU 11-25-198	05-103-11022	TEP ROCKY MOUNTAIN LLC	CO	RIO BLANCO



Caerius Cost Center	Well Name	API	Operator	State	County
300603	RG 24-30-297	05-103-11023	TEP ROCKY MOUNTAIN LLC	CO	RIO BLANCO
300604	RG 11-31-297	05-103-11024	TEP ROCKY MOUNTAIN LLC	CO	RIO BLANCO
300605	FEDERAL RGU 43-1-298	05-103-11025	TEP ROCKY MOUNTAIN LLC	CO	RIO BLANCO
300606	FEDERAL RGU 32-1-298	05-103-11026	TEP ROCKY MOUNTAIN LLC	CO	RIO BLANCO
300607	FEDERAL RGU 343-1-298	05-103-11027	TEP ROCKY MOUNTAIN LLC	CO	RIO BLANCO
300608	BOIES A-29D-D2	05-103-11029	TEP ROCKY MOUNTAIN LLC	CO	RIO BLANCO
300609	BOIES B-19P-30A1	05-103-11030	TEP ROCKY MOUNTAIN LLC	CO	RIO BLANCO
300610	BOIES A-29D-20M2	05-103-11032	TEP ROCKY MOUNTAIN LLC	CO	RIO BLANCO
300612	BOIES B-19P-30A3	05-103-11036	TEP ROCKY MOUNTAIN LLC	CO	RIO BLANCO
300613	BOIES A-29D-20M4	05-103-11037	TEP ROCKY MOUNTAIN LLC	CO	RIO BLANCO
300614	BOIES C-5P-E3	05-103-11038	TEP ROCKY MOUNTAIN LLC	CO	RIO BLANCO
300615	BOIES C-5F-F3	05-103-11060	TEP ROCKY MOUNTAIN LLC	CO	RIO BLANCO
300616	FEDERAL RG 11-7-397	05-103-11064	TEP ROCKY MOUNTAIN LLC	CO	RIO BLANCO
300617	BOIES C-28P-P3	05-103-11067	TEP ROCKY MOUNTAIN LLC	CO	RIO BLANCO
300618	BOIES B-19P-O3	05-103-11068	TEP ROCKY MOUNTAIN LLC	CO	RIO BLANCO
300619	BOIES A-29D-D3	05-103-11072	TEP ROCKY MOUNTAIN LLC	CO	RIO BLANCO
300620	FEDERAL RGU 12-1-298	05-103-11073	TEP ROCKY MOUNTAIN LLC	CO	RIO BLANCO
300621	FEDERAL RGU 22-1-298	05-103-11073	TEP ROCKY MOUNTAIN LLC	CO	RIO BLANCO
300622	BOIES C-230-O2	05-103-11079	TEP ROCKY MOUNTAIN LLC	CO	RIO BLANCO
300623	FEDERAL RGU 14-25-198	05-103-11080	TEP ROCKY MOUNTAIN LLC	CO	RIO BLANCO
300624	BOIES B-19P-O1	05-103-11109	TEP ROCKY MOUNTAIN LLC	CO	RIO BLANCO
300625	BOIES B-19P-P1	05-103-11111	TEP ROCKY MOUNTAIN LLC	CO	RIO BLANCO
300626	BOIES C-24M-N1	05-103-11113	TEP ROCKY MOUNTAIN LLC	CO	RIO BLANCO
300627	BOIES C-24M-M1	05-103-11116	TEP ROCKY MOUNTAIN LLC	CO	RIO BLANCO
300628	BOIES C-24M-N3	05-103-11117	TEP ROCKY MOUNTAIN LLC	CO	RIO BLANCO
300629	BOIES C-24M-M3	05-103-11118	TEP ROCKY MOUNTAIN LLC	CO	RIO BLANCO
300630	BOIES C-24M-N2	05-103-11119	TEP ROCKY MOUNTAIN LLC	CO	RIO BLANCO
300631	FEDERAL RGU 43-35-198	05-103-11147	TEP ROCKY MOUNTAIN LLC	CO	RIO BLANCO
300632	FEDERAL RGU 44-35-198	05-103-11148	TEP ROCKY MOUNTAIN LLC	CO	RIO BLANCO
300633	FEDERAL RGU 343-35-198	05-103-11149	TEP ROCKY MOUNTAIN LLC	CO	RIO BLANCO
300634	FEDERAL RGU 344-35-198	05-103-11150	TEP ROCKY MOUNTAIN LLC	CO	RIO BLANCO
300635	FEDERAL RGU 432-6-297	05-103-11151	TEP ROCKY MOUNTAIN LLC	CO	RIO BLANCO
300636	FEDERAL RGU 522-6-297	05-103-11152	TEP ROCKY MOUNTAIN LLC	CO	RIO BLANCO
300637	FEDERAL RGU 433-6-297	05-103-11154	TEP ROCKY MOUNTAIN LLC	CO	RIO BLANCO
300638	FEDERAL RGU 341-2-298	05-103-11168	TEP ROCKY MOUNTAIN LLC	CO	RIO BLANCO
300639	FEDERAL RGU 441-2-298	05-103-11169	TEP ROCKY MOUNTAIN LLC	CO	RIO BLANCO
300640	FEDERAL RGU 42-2-298	05-103-11171	TEP ROCKY MOUNTAIN LLC	CO	RIO BLANCO
300641	FEDERAL RGU 323-33-198	05-103-11172	TEP ROCKY MOUNTAIN LLC	CO	RIO BLANCO
300642	FEDERAL RGU 324-33-198	05-103-11173	TEP ROCKY MOUNTAIN LLC	CO	RIO BLANCO
300643	FEDERAL RGU 514-33-198	05-103-11174	TEP ROCKY MOUNTAIN LLC	CO	RIO BLANCO
300644	FEDERAL RGU 523-33-198	05-103-11175	TEP ROCKY MOUNTAIN LLC	CO	RIO BLANCO
300645	BOIES C-230-N3	05-103-11212	TEP ROCKY MOUNTAIN LLC	CO	RIO BLANCO
300646	BOIES C-230-O3	05-103-11213	TEP ROCKY MOUNTAIN LLC	CO	RIO BLANCO
300647	BOIES C-230-P1	05-103-11214	TEP ROCKY MOUNTAIN LLC	CO	RIO BLANCO



Caerus Cost Center	Well Name	API	Operator	State	County
300648	BOIES C-230-01	05-103-11215	TEP ROCKY MOUNTAIN LLC	CO	RIO BLANCO
300649	BOIES C-230-NI	05-103-11216	TEP ROCKY MOUNTAIN LLC	CO	RIO BLANCO
300650	BOIES C-240-PI	05-103-11218	TEP ROCKY MOUNTAIN LLC	CO	RIO BLANCO
300651	BOIES C-240-O1	05-103-11219	TEP ROCKY MOUNTAIN LLC	CO	RIO BLANCO
300652	FEDERAL RGU 311-2-298	05-103-11346	TEP ROCKY MOUNTAIN LLC	CO	RIO BLANCO
300653	FEDERAL RGU 511-2-298	05-103-11347	TEP ROCKY MOUNTAIN LLC	CO	RIO BLANCO
300654	FEDERAL RGU 32-3-298	05-103-11348	TEP ROCKY MOUNTAIN LLC	CO	RIO BLANCO
300655	FEDERAL RGU 442-3-298	05-103-11351	TEP ROCKY MOUNTAIN LLC	CO	RIO BLANCO
300656	FEDERAL RGU 431-3-298	05-103-11352	TEP ROCKY MOUNTAIN LLC	CO	RIO BLANCO
300657	FEDERAL RGU 341-3-298	05-103-11353	TEP ROCKY MOUNTAIN LLC	CO	RIO BLANCO
300658	FEDERAL RGU 31-3-298	05-103-11354	TEP ROCKY MOUNTAIN LLC	CO	RIO BLANCO
300659	FEDERAL RGU 432-27-198	05-103-11380	TEP ROCKY MOUNTAIN LLC	CO	RIO BLANCO
300660	FEDERAL RGU 32-27-198	05-103-11381	TEP ROCKY MOUNTAIN LLC	CO	RIO BLANCO
300661	FEDERAL RGU 33-27-198	05-103-11382	TEP ROCKY MOUNTAIN LLC	CO	RIO BLANCO
300662	BOIES C-240-O4	05-103-11416	TEP ROCKY MOUNTAIN LLC	CO	RIO BLANCO
300663	Federal RGU 441-1-298	05-103-11434	TEP ROCKY MOUNTAIN LLC	CO	RIO BLANCO
300664	Federal RGU 342-1-298	05-103-11435	TEP ROCKY MOUNTAIN LLC	CO	RIO BLANCO
300665	Federal RGU 542-1-298	05-103-11436	TEP ROCKY MOUNTAIN LLC	CO	RIO BLANCO
300666	Federal RGU 432-1-298	05-103-11437	TEP ROCKY MOUNTAIN LLC	CO	RIO BLANCO
300667	Federal RGU 411-6-297	05-103-11438	TEP ROCKY MOUNTAIN LLC	CO	RIO BLANCO
300668	FEDERAL RGU 411-25-198	05-103-11448	TEP ROCKY MOUNTAIN LLC	CO	RIO BLANCO
300669	FEDERAL RGU 341-26-198	05-103-11449	TEP ROCKY MOUNTAIN LLC	CO	RIO BLANCO
300670	FEDERAL RGU 342-26-198	05-103-11450	TEP ROCKY MOUNTAIN LLC	CO	RIO BLANCO
300671	FEDERAL RGU 541-26-198	05-103-11451	TEP ROCKY MOUNTAIN LLC	CO	RIO BLANCO
300672	FEDERAL RGU 414-24-198	05-103-11452	TEP ROCKY MOUNTAIN LLC	CO	RIO BLANCO
300673	FEDERAL RGU 312-25-198	05-103-11453	TEP ROCKY MOUNTAIN LLC	CO	RIO BLANCO
300674	FEDERAL RGU 544-23-198	05-103-11454	TEP ROCKY MOUNTAIN LLC	CO	RIO BLANCO
300675	FEDERAL RGU 542-24-198	05-103-11457	TEP ROCKY MOUNTAIN LLC	CO	RIO BLANCO
300676	FEDERAL RGU 342-24-198	05-103-11458	TEP ROCKY MOUNTAIN LLC	CO	RIO BLANCO
300677	FEDERAL RGU 543-24-198	05-103-11459	TEP ROCKY MOUNTAIN LLC	CO	RIO BLANCO
300678	FEDERAL RGU 343-24-198	05-103-11460	TEP ROCKY MOUNTAIN LLC	CO	RIO BLANCO
300679	FEDERAL RGU 433-24-198	05-103-11461	TEP ROCKY MOUNTAIN LLC	CO	RIO BLANCO
300680	FEDERAL RGU 532-24-198	05-103-11462	TEP ROCKY MOUNTAIN LLC	CO	RIO BLANCO
300681	FEDERAL RGU 34-24-198	05-103-11463	TEP ROCKY MOUNTAIN LLC	CO	RIO BLANCO
300682	Federal RGU 33-6-297R	05-103-11484	TEP ROCKY MOUNTAIN LLC	CO	RIO BLANCO
300683	Federal RGU 312-6-297	05-103-11485	TEP ROCKY MOUNTAIN LLC	CO	RIO BLANCO
300684	Federal RGU 413-6-297	05-103-11486	TEP ROCKY MOUNTAIN LLC	CO	RIO BLANCO
300685	Federal RGU 513-6-297	05-103-11487	TEP ROCKY MOUNTAIN LLC	CO	RIO BLANCO
300686	Federal RGU 322-6-297	05-103-11488	TEP ROCKY MOUNTAIN LLC	CO	RIO BLANCO
300687	Federal RGU 523-6-297	05-103-11489	TEP ROCKY MOUNTAIN LLC	CO	RIO BLANCO
300688	FEDERAL RGU 322-35-198	05-103-11490	TEP ROCKY MOUNTAIN LLC	CO	RIO BLANCO
300689	FEDERAL RGU 412-35-198	05-103-11491	TEP ROCKY MOUNTAIN LLC	CO	RIO BLANCO
300690	FEDERAL RGU 522-35-198	05-103-11492	TEP ROCKY MOUNTAIN LLC	CO	RIO BLANCO
300691	FEDERAL RGU 532-35-198	05-103-11493	TEP ROCKY MOUNTAIN LLC	CO	RIO BLANCO

SHAWN LUCE RIO BLANCO COUNTY COLORADO



Caerus Cost Center	Well Name	API	Operator	State	County
300692	Federal RGU 13-35-198	05-103-11494	TEP ROCKY MOUNTAIN LLC	CO	RIO BLANCO
300693	FEDERAL NRG 434-13-198	05-103-11503	TEP ROCKY MOUNTAIN LLC	CO	RIO BLANCO
300694	FEDERAL RGU 341-24-198	05-103-11504	TEP ROCKY MOUNTAIN LLC	CO	RIO BLANCO
300695	FEDERAL RGU 541-24-198	05-103-11505	TEP ROCKY MOUNTAIN LLC	CO	RIO BLANCO
300696	FEDERAL RGU 531-24-198	05-103-11506	TEP ROCKY MOUNTAIN LLC	CO	RIO BLANCO
300697	FEDERAL RGU 13-24-198	05-103-11613	TEP ROCKY MOUNTAIN LLC	CO	RIO BLANCO
300698	FEDERAL RGU 24-24-198	05-103-11614	TEP ROCKY MOUNTAIN LLC	CO	RIO BLANCO
300699	FEDERAL RGU 423-24-198	05-103-11615	TEP ROCKY MOUNTAIN LLC	CO	RIO BLANCO
300700	FEDERAL RGU 413-24-198	05-103-11616	TEP ROCKY MOUNTAIN LLC	CO	RIO BLANCO
300701	FEDERAL RGU 422-24-198	05-103-11617	TEP ROCKY MOUNTAIN LLC	CO	RIO BLANCO
300702	FEDERAL RGU 412-24-198	05-103-11618	TEP ROCKY MOUNTAIN LLC	CO	RIO BLANCO
300703	FEDERAL RGU 23-24-198	05-103-11619	TEP ROCKY MOUNTAIN LLC	CO	RIO BLANCO
300704	FEDERAL RGU 14-24-198	05-103-11620	TEP ROCKY MOUNTAIN LLC	CO	RIO BLANCO
300705	FEDERAL RGU 41-25-198	05-103-11628	TEP ROCKY MOUNTAIN LLC	CO	RIO BLANCO
300706	FEDERAL RGU 511-25-198	05-103-11629	TEP ROCKY MOUNTAIN LLC	CO	RIO BLANCO
300707	FEDERAL RGU 311-25-198	05-103-11630	TEP ROCKY MOUNTAIN LLC	CO	RIO BLANCO
300708	Federal RGU 334-24-198	05-103-11672	TEP ROCKY MOUNTAIN LLC	CO	RIO BLANCO
300709	Federal RGU 541-25-198	05-103-11673	TEP ROCKY MOUNTAIN LLC	CO	RIO BLANCO
300710	Federal RGU 434-24-198	05-103-11674	TEP ROCKY MOUNTAIN LLC	CO	RIO BLANCO
300711	Federal RGU 524-24-198	05-103-11675	TEP ROCKY MOUNTAIN LLC	CO	RIO BLANCO
300712	Federal RGU 421-25-198	05-103-11676	TEP ROCKY MOUNTAIN LLC	CO	RIO BLANCO
300713	Federal RGU 424-24-198	05-103-11677	TEP ROCKY MOUNTAIN LLC	CO	RIO BLANCO
300714	Federal RGU 31-25-198	05-103-11678	TEP ROCKY MOUNTAIN LLC	CO	RIO BLANCO
300715	Federal RGU 344-24-198	05-103-11679	TEP ROCKY MOUNTAIN LLC	CO	RIO BLANCO
300716	Federal RGU 321-25-198	05-103-11680	TEP ROCKY MOUNTAIN LLC	CO	RIO BLANCO
300717	Federal RGU 444-24-198	05-103-11681	TEP ROCKY MOUNTAIN LLC	CO	RIO BLANCO
300718	Federal RGU 41-25-198	05-103-11682	TEP ROCKY MOUNTAIN LLC	CO	RIO BLANCO
300719	Federal RGU 431-25-198	05-103-11683	TEP ROCKY MOUNTAIN LLC	CO	RIO BLANCO
300720	Federal RGU 21-25-198	05-103-11684	TEP ROCKY MOUNTAIN LLC	CO	RIO BLANCO
300721	Federal RGU 441-25-198	05-103-11685	TEP ROCKY MOUNTAIN LLC	CO	RIO BLANCO
300722	Federal RGU 331-25-198	05-103-11686	TEP ROCKY MOUNTAIN LLC	CO	RIO BLANCO
300723	Federal RGU 341-25-198	05-103-11687	TEP ROCKY MOUNTAIN LLC	CO	RIO BLANCO
300724	Federal RGU 423-23-198	05-103-11783	TEP ROCKY MOUNTAIN LLC	CO	RIO BLANCO
300725	Federal RGU 513-23-198	05-103-11784	TEP ROCKY MOUNTAIN LLC	CO	RIO BLANCO
300726	Federal RGU 424-23-198	05-103-11785	TEP ROCKY MOUNTAIN LLC	CO	RIO BLANCO
300727	Federal RGU 314-23-198	05-103-11786	TEP ROCKY MOUNTAIN LLC	CO	RIO BLANCO
300728	Federal RGU 24-23-198	05-103-11787	TEP ROCKY MOUNTAIN LLC	CO	RIO BLANCO
300729	Federal RGU 23-23-198	05-103-11788	TEP ROCKY MOUNTAIN LLC	CO	RIO BLANCO
300730	Federal RGU 313-23-198	05-103-11789	TEP ROCKY MOUNTAIN LLC	CO	RIO BLANCO
300731	Federal RGU 331-1-298	05-103-11790	TEP ROCKY MOUNTAIN LLC	CO	RIO BLANCO
300732	Federal RG 42-15-298	05-103-11792	TEP ROCKY MOUNTAIN LLC	CO	RIO BLANCO
300733	Federal RG 341-15-298	05-103-11793	TEP ROCKY MOUNTAIN LLC	CO	RIO BLANCO
300734	Federal RGU 531-1-298	05-103-11794	TEP ROCKY MOUNTAIN LLC	CO	RIO BLANCO
300735	Federal RGU 41-1-298	05-103-11796	TEP ROCKY MOUNTAIN LLC	CO	RIO BLANCO



Caerus Cost Center	Well Name	API	Operator	State	County
300736	Federal RGU 523-35-198	05-103-11801	TEP ROCKY MOUNTAIN LLC	CO	RIO BLANCO
300737	Federal RGU 413-35-198	05-103-11802	TEP ROCKY MOUNTAIN LLC	CO	RIO BLANCO
300738	Federal RGU 33-35-198	05-103-11803	TEP ROCKY MOUNTAIN LLC	CO	RIO BLANCO
300739	Federal RGU 22-24-198	05-103-11804	TEP ROCKY MOUNTAIN LLC	CO	RIO BLANCO
300740	Federal RGU 421-24-198	05-103-11805	TEP ROCKY MOUNTAIN LLC	CO	RIO BLANCO
300741	Federal RGU 21-24-198	05-103-11806	TEP ROCKY MOUNTAIN LLC	CO	RIO BLANCO
300742	Federal RGU 331-24-198	05-103-11807	TEP ROCKY MOUNTAIN LLC	CO	RIO BLANCO
300743	Federal RGU 332-24-198	05-103-11808	TEP ROCKY MOUNTAIN LLC	CO	RIO BLANCO
300744	Federal BCU 42-36-199	05-103-11848	TEP ROCKY MOUNTAIN LLC	CO	RIO BLANCO
300745	Federal BCU 43-36-199	05-103-11849	TEP ROCKY MOUNTAIN LLC	CO	RIO BLANCO
300746	Federal BCU 313-31-198	05-103-11850	TEP ROCKY MOUNTAIN LLC	CO	RIO BLANCO
300747	Federal BCU 333-30-198	05-103-11852	TEP ROCKY MOUNTAIN LLC	CO	RIO BLANCO
300748	Federal BCU 424-30-198	05-103-11853	TEP ROCKY MOUNTAIN LLC	CO	RIO BLANCO
300749	Federal RGU 442-25-198	05-103-11860	TEP ROCKY MOUNTAIN LLC	CO	RIO BLANCO
300750	Federal RGU 332-25-198	05-103-11861	TEP ROCKY MOUNTAIN LLC	CO	RIO BLANCO
300751	Federal RGU 22-25-198	05-103-11862	TEP ROCKY MOUNTAIN LLC	CO	RIO BLANCO
300752	Federal RGU 422-25-198	05-103-11863	TEP ROCKY MOUNTAIN LLC	CO	RIO BLANCO
300753	Federal RGU 42-25-198	05-103-11865	TEP ROCKY MOUNTAIN LLC	CO	RIO BLANCO
300754	Federal RGU 531-25-198	05-103-11867	TEP ROCKY MOUNTAIN LLC	CO	RIO BLANCO
300755	Federal RGU 532-25-198	05-103-11868	TEP ROCKY MOUNTAIN LLC	CO	RIO BLANCO
300756	Federal RGU 23-23-198	05-103-11869	TEP ROCKY MOUNTAIN LLC	CO	RIO BLANCO
300757	Federal RGU 43-25-198	05-103-11871	TEP ROCKY MOUNTAIN LLC	CO	RIO BLANCO
300758	Federal RGU 314-25-198	05-103-11872	TEP ROCKY MOUNTAIN LLC	CO	RIO BLANCO
300759	Federal RGU 413-25-198	05-103-11873	TEP ROCKY MOUNTAIN LLC	CO	RIO BLANCO
300760	Federal RGU 521-36-198	05-103-11874	TEP ROCKY MOUNTAIN LLC	CO	RIO BLANCO
300761	Federal RGU 321-36-198	05-103-11875	TEP ROCKY MOUNTAIN LLC	CO	RIO BLANCO
300762	Federal RGU 423-25-198	05-103-11876	TEP ROCKY MOUNTAIN LLC	CO	RIO BLANCO
300763	Federal RGU 24-25-198	05-103-11877	TEP ROCKY MOUNTAIN LLC	CO	RIO BLANCO
300764	Federal RGU 11-36-198	05-103-11878	TEP ROCKY MOUNTAIN LLC	CO	RIO BLANCO
300765	Federal RGU 331-23-298	05-103-11895	TEP ROCKY MOUNTAIN LLC	CO	RIO BLANCO
300766	Federal RG 321-23-298	05-103-11898	TEP ROCKY MOUNTAIN LLC	CO	RIO BLANCO
300767	Federal RG 521-23-298	05-103-11899	TEP ROCKY MOUNTAIN LLC	CO	RIO BLANCO
300768	Federal RG 411-23-298	05-103-11900	TEP ROCKY MOUNTAIN LLC	CO	RIO BLANCO
300769	Federal RG 531-23-298	05-103-11901	TEP ROCKY MOUNTAIN LLC	CO	RIO BLANCO
300770	Federal RG 11-23-298	05-103-11902	TEP ROCKY MOUNTAIN LLC	CO	RIO BLANCO
300771	Federal BCU 411-31-198	05-103-11917	TEP ROCKY MOUNTAIN LLC	CO	RIO BLANCO
300772	Federal RGU 434-36-198	05-103-11923	TEP ROCKY MOUNTAIN LLC	CO	RIO BLANCO
300773	Federal RGU 344-36-198	05-103-11924	TEP ROCKY MOUNTAIN LLC	CO	RIO BLANCO
300774	Federal RGU 433-36-198	05-103-11926	TEP ROCKY MOUNTAIN LLC	CO	RIO BLANCO
300775	Federal RGU 544-36-198	05-103-11928	TEP ROCKY MOUNTAIN LLC	CO	RIO BLANCO
300776	Federal RGU 34-36-198	05-103-11929	TEP ROCKY MOUNTAIN LLC	CO	RIO BLANCO
300777	Federal RGU 33-36-198	05-103-11930	TEP ROCKY MOUNTAIN LLC	CO	RIO BLANCO
300778	Federal BCU 33-36-199	05-103-11949	TEP ROCKY MOUNTAIN LLC	CO	RIO BLANCO
300779	Federal BCU 33-36-199	05-103-11949	TEP ROCKY MOUNTAIN LLC	CO	RIO BLANCO



Caerus Cost Center	Well Name	API	Operator	State	County
300780	Federal BCU 532-36-199	05-103-11950	TEP ROCKY MOUNTAIN LLC	CO	RIO BLANCO
300781	Federal RGU 422-27-198	05-103-11956	TEP ROCKY MOUNTAIN LLC	CO	RIO BLANCO
300782	Federal RGU 431-27-198	05-103-11957	TEP ROCKY MOUNTAIN LLC	CO	RIO BLANCO
300783	Federal RGU 23-27-198	05-103-11958	TEP ROCKY MOUNTAIN LLC	CO	RIO BLANCO
300784	Federal RGU 22-27-198	05-103-11959	TEP ROCKY MOUNTAIN LLC	CO	RIO BLANCO
300785	Federal RGU 433-26-198	05-103-11963	TEP ROCKY MOUNTAIN LLC	CO	RIO BLANCO
300786	Federal RGU 543-26-198	05-103-11964	TEP ROCKY MOUNTAIN LLC	CO	RIO BLANCO
300787	Federal RGU 33-26-198	05-103-11965	TEP ROCKY MOUNTAIN LLC	CO	RIO BLANCO
300788	Federal RGU 32-26-198	05-103-11966	TEP ROCKY MOUNTAIN LLC	CO	RIO BLANCO
300789	Federal RGU 343-26-198	05-103-11967	TEP ROCKY MOUNTAIN LLC	CO	RIO BLANCO
300790	Federal RGU 512-25-198	05-103-11968	TEP ROCKY MOUNTAIN LLC	CO	RIO BLANCO
300791	Federal RGU 432-26-198	05-103-11971	TEP ROCKY MOUNTAIN LLC	CO	RIO BLANCO
300792	FEDERAL RGU 433-23-198	05-103-11972	TEP ROCKY MOUNTAIN LLC	CO	RIO BLANCO
300793	Federal RGU 31-26-198	05-103-11974	TEP ROCKY MOUNTAIN LLC	CO	RIO BLANCO
300794	FEDERAL RGU 434-23-198	05-103-11975	TEP ROCKY MOUNTAIN LLC	CO	RIO BLANCO
300795	Federal RGU 33-23-198	05-103-11979	TEP ROCKY MOUNTAIN LLC	CO	RIO BLANCO
300796	FEDERAL RGU 44-26-198	05-103-11982	TEP ROCKY MOUNTAIN LLC	CO	RIO BLANCO
300797	FEDERAL RGU 313-25-198	05-103-11983	TEP ROCKY MOUNTAIN LLC	CO	RIO BLANCO
300798	FEDERAL RGU 443-26-198	05-103-11984	TEP ROCKY MOUNTAIN LLC	CO	RIO BLANCO
300799	FEDERAL RGU 532-26-198	05-103-11986	TEP ROCKY MOUNTAIN LLC	CO	RIO BLANCO
300800	FEDERAL RGU 533-26-198	05-103-11987	TEP ROCKY MOUNTAIN LLC	CO	RIO BLANCO
300801	FEDERAL RGU 333-26-198	05-103-11988	TEP ROCKY MOUNTAIN LLC	CO	RIO BLANCO
300802	FEDERAL RGU 332-26-198	05-103-11990	TEP ROCKY MOUNTAIN LLC	CO	RIO BLANCO
300803	FEDERAL RGU 43-26-198	05-103-11991	TEP ROCKY MOUNTAIN LLC	CO	RIO BLANCO
300804	FEDERAL RGU 13-25-198	05-103-11992	TEP ROCKY MOUNTAIN LLC	CO	RIO BLANCO
300805	FEDERAL RG 421-32-298	05-103-11993	TEP ROCKY MOUNTAIN LLC	CO	RIO BLANCO
300806	FEDERAL RG 24-29-298	05-103-11994	TEP ROCKY MOUNTAIN LLC	CO	RIO BLANCO
300807	FEDERAL BCU 23-30-198	05-103-11995	TEP ROCKY MOUNTAIN LLC	CO	RIO BLANCO
300808	FEDERAL BCU 542-30-198	05-103-11996	TEP ROCKY MOUNTAIN LLC	CO	RIO BLANCO
300809	FEDERAL RG 541-15-298	05-103-12075	TEP ROCKY MOUNTAIN LLC	CO	RIO BLANCO
300810	FEDERAL RGU 43-24-198	05-103-12076	TEP ROCKY MOUNTAIN LLC	CO	RIO BLANCO
300811	FEDERAL RGU 534-24-198	05-103-12077	TEP ROCKY MOUNTAIN LLC	CO	RIO BLANCO
300812	FEDERAL RGU 333-24-198	05-103-12078	TEP ROCKY MOUNTAIN LLC	CO	RIO BLANCO
300813	FEDERAL RGU 523-24-198	05-103-12079	TEP ROCKY MOUNTAIN LLC	CO	RIO BLANCO
300814	FEDERAL RGU 522-24-198	05-103-12080	TEP ROCKY MOUNTAIN LLC	CO	RIO BLANCO
300815	FEDERAL RGU 533-24-198	05-103-12081	TEP ROCKY MOUNTAIN LLC	CO	RIO BLANCO
300816	FEDERAL RGU 323-24-198	05-103-12082	TEP ROCKY MOUNTAIN LLC	CO	RIO BLANCO
300817	FEDERAL RGU 44-24-198	05-103-12083	TEP ROCKY MOUNTAIN LLC	CO	RIO BLANCO
300818	FEDERAL RGU 442-24-198	05-103-12084	TEP ROCKY MOUNTAIN LLC	CO	RIO BLANCO
300819	FEDERAL RGU 443-24-198	05-103-12085	TEP ROCKY MOUNTAIN LLC	CO	RIO BLANCO
300820	FEDERAL RG 713-29-298	05-103-12120	TEP ROCKY MOUNTAIN LLC	CO	RIO BLANCO
300821	FEDERAL RGU 44-23-198	05-103-12136	TEP ROCKY MOUNTAIN LLC	CO	RIO BLANCO
300822	FEDERAL RGU 334-23-198	05-103-12138	TEP ROCKY MOUNTAIN LLC	CO	RIO BLANCO
300823	FEDERAL RGU 444-23-198	05-103-12139	TEP ROCKY MOUNTAIN LLC	CO	RIO BLANCO



Caerus Cost Center	Well Name	API	Operator	State	County
300824	FEDERAL RG 534-23-198	05-103-12141	TEP ROCKY MOUNTAIN LLC	CO	RIO BLANCO
300825	FEDERAL RG 331-26-198	05-103-12142	TEP ROCKY MOUNTAIN LLC	CO	RIO BLANCO
300826	FEDERAL RG 333-23-198	05-103-12143	TEP ROCKY MOUNTAIN LLC	CO	RIO BLANCO
300827	Boies Ranch C-240 FED 43A-24-02-98	05-103-12279	TEP ROCKY MOUNTAIN LLC	CO	RIO BLANCO
300828	Boies Ranch C-240 FED 32C-24-02-98	05-103-12280	TEP ROCKY MOUNTAIN LLC	CO	RIO BLANCO
300829	Boies Ranch C-240 FED 32B-24-02-98	05-103-12281	TEP ROCKY MOUNTAIN LLC	CO	RIO BLANCO
300830	Boies Ranch C-240 FED 42B-24-02-98	05-103-12282	TEP ROCKY MOUNTAIN LLC	CO	RIO BLANCO
300831	Boies Ranch C-240 FED 32D-24-02-98	05-103-12283	TEP ROCKY MOUNTAIN LLC	CO	RIO BLANCO
300832	Boies Ranch C-240 FED 42C-24-02-98	05-103-12284	TEP ROCKY MOUNTAIN LLC	CO	RIO BLANCO
300833	Boies Ranch C-240 FED 42D-24-02-98	05-103-12285	TEP ROCKY MOUNTAIN LLC	CO	RIO BLANCO
300834	Boies Ranch C-240 FED 32A-24-02-98	05-103-12286	TEP ROCKY MOUNTAIN LLC	CO	RIO BLANCO
300835	Boies Ranch C-240 FED 21C-25-02-98	05-103-12334	TEP ROCKY MOUNTAIN LLC	CO	RIO BLANCO
300836	Boies Ranch C-240 FED 31B-25-02-98	05-103-12335	TEP ROCKY MOUNTAIN LLC	CO	RIO BLANCO
300837	Boies Ranch C-240 FED 21B-25-02-98	05-103-12336	TEP ROCKY MOUNTAIN LLC	CO	RIO BLANCO
300838	Boies Ranch C-240 FED 31D-25-02-98	05-103-12337	TEP ROCKY MOUNTAIN LLC	CO	RIO BLANCO
300839	Boies Ranch C-240 FED 32A-25-02-98	05-103-12338	TEP ROCKY MOUNTAIN LLC	CO	RIO BLANCO
300840	Boies Ranch C-240 FED 31C-25-02-98	05-103-12339	TEP ROCKY MOUNTAIN LLC	CO	RIO BLANCO
300841	Boies Ranch C-240 FED 21A-25-02-98	05-103-12340	TEP ROCKY MOUNTAIN LLC	CO	RIO BLANCO
300842	Boies Ranch C-240 FED 21D-25-02-98	05-103-12341	TEP ROCKY MOUNTAIN LLC	CO	RIO BLANCO
300843	FEDERAL RG 42-18-297	05-103-12460	TEP ROCKY MOUNTAIN LLC	CO	RIO BLANCO
300844	FEDERAL RG 443-18-297	05-103-12461	TEP ROCKY MOUNTAIN LLC	CO	RIO BLANCO
300845	FEDERAL RG 342-18-297	05-103-12462	TEP ROCKY MOUNTAIN LLC	CO	RIO BLANCO
300846	FEDERAL RG 344-7-297	05-103-12463	TEP ROCKY MOUNTAIN LLC	CO	RIO BLANCO
300847	FEDERAL RG 443-7-297	05-103-12464	TEP ROCKY MOUNTAIN LLC	CO	RIO BLANCO
300848	FEDERAL RG 543-18-297	05-103-12465	TEP ROCKY MOUNTAIN LLC	CO	RIO BLANCO
300849	FEDERAL RG 544-7-297	05-103-12466	TEP ROCKY MOUNTAIN LLC	CO	RIO BLANCO
300850	FEDERAL RG 543-7-297	05-103-12467	TEP ROCKY MOUNTAIN LLC	CO	RIO BLANCO
300851	FEDERAL RG 442-18-297	05-103-12468	TEP ROCKY MOUNTAIN LLC	CO	RIO BLANCO
300852	FEDERAL RG 444-7-297	05-103-12469	TEP ROCKY MOUNTAIN LLC	CO	RIO BLANCO
300853	FEDERAL RG 341-18-297	05-103-12470	TEP ROCKY MOUNTAIN LLC	CO	RIO BLANCO
300854	FEDERAL RG 44-7-297	05-103-12471	TEP ROCKY MOUNTAIN LLC	CO	RIO BLANCO
300855	FEDERAL RG 541-18-297	05-103-12472	TEP ROCKY MOUNTAIN LLC	CO	RIO BLANCO
300856	FEDERAL RG 542-18-297	05-103-12473	TEP ROCKY MOUNTAIN LLC	CO	RIO BLANCO
300857	FEDERAL RG 343-18-297	05-103-12474	TEP ROCKY MOUNTAIN LLC	CO	RIO BLANCO
300858	FEDERAL RG 43-7-297	05-103-12475	TEP ROCKY MOUNTAIN LLC	CO	RIO BLANCO
300887	FEDERAL RG 12-7-297	05-103-12480	TEP ROCKY MOUNTAIN LLC	CO	RIO BLANCO
300988	FEDERAL RG 312-7-297	05-103-12487	TEP ROCKY MOUNTAIN LLC	CO	RIO BLANCO
300989	FEDERAL RG 412-7-297	05-103-12476	TEP ROCKY MOUNTAIN LLC	CO	RIO BLANCO
300990	FEDERAL RG 512-7-297	05-103-12484	TEP ROCKY MOUNTAIN LLC	CO	RIO BLANCO
300991	FEDERAL RG 13-7-297	05-103-12481	TEP ROCKY MOUNTAIN LLC	CO	RIO BLANCO
300992	FEDERAL RG 313-7-297	05-103-12479	TEP ROCKY MOUNTAIN LLC	CO	RIO BLANCO
300993	FEDERAL RG 314-7-297	05-103-12485	TEP ROCKY MOUNTAIN LLC	CO	RIO BLANCO
300994	FEDERAL RG 414-7-297	05-103-12488	TEP ROCKY MOUNTAIN LLC	CO	RIO BLANCO
300995	FEDERAL RG 514-7-297	05-103-12483	TEP ROCKY MOUNTAIN LLC	CO	RIO BLANCO



Caerus Cost Center	Well Name	API	Operator	State	County
300996	FEDERAL RG 11-18-297	05-103-12486	TEP ROCKY MOUNTAIN LLC	CO	RIO BLANCO
300997	FEDERAL RG 311-18-297	05-103-12489	TEP ROCKY MOUNTAIN LLC	CO	RIO BLANCO
300998	FEDERAL RG 411-18-297	05-103-12478	TEP ROCKY MOUNTAIN LLC	CO	RIO BLANCO
300999	FEDERAL RG 511-18-297	05-103-12482	TEP ROCKY MOUNTAIN LLC	CO	RIO BLANCO
301000	FEDERAL RG 12-18-297	05-103-12477	TEP ROCKY MOUNTAIN LLC	CO	RIO BLANCO
301003	FEDERAL RG 524-13-298	05-103-12569	TEP ROCKY MOUNTAIN LLC	CO	RIO BLANCO
301004	FEDERAL RG 424-13-298	05-103-12573	TEP ROCKY MOUNTAIN LLC	CO	RIO BLANCO
301005	FEDERAL RG 324-13-298	05-103-12567	TEP ROCKY MOUNTAIN LLC	CO	RIO BLANCO
301006	FEDERAL RG 421-24-298	05-103-12571	TEP ROCKY MOUNTAIN LLC	CO	RIO BLANCO
301007	FEDERAL RG 321-24-298	05-103-12575	TEP ROCKY MOUNTAIN LLC	CO	RIO BLANCO
301008	FEDERAL RG 21-24-298	05-103-12568	TEP ROCKY MOUNTAIN LLC	CO	RIO BLANCO
301009	FEDERAL RG 412-18-297	05-103-12572	TEP ROCKY MOUNTAIN LLC	CO	RIO BLANCO
301010	FEDERAL RG 313-18-297	05-103-12578	TEP ROCKY MOUNTAIN LLC	CO	RIO BLANCO
301011	FEDERAL RG 413-18-297	05-103-12578	TEP ROCKY MOUNTAIN LLC	CO	RIO BLANCO
301012	FEDERAL RG 312-18-297	05-103-12566	TEP ROCKY MOUNTAIN LLC	CO	RIO BLANCO
301013	FEDERAL RG 512-18-297	05-103-12565	TEP ROCKY MOUNTAIN LLC	CO	RIO BLANCO
301014	FEDERAL RG 514-18-297	05-103-12576	TEP ROCKY MOUNTAIN LLC	CO	RIO BLANCO
301015	FEDERAL RG 14-18-297	05-103-12579	TEP ROCKY MOUNTAIN LLC	CO	RIO BLANCO
301016	FEDERAL RG 13-18-297	05-103-12574	TEP ROCKY MOUNTAIN LLC	CO	RIO BLANCO
301017	FEDERAL RG 314-18-297	05-103-12570	TEP ROCKY MOUNTAIN LLC	CO	RIO BLANCO
301018	FEDERAL RG 414-18-297	05-103-12591	TEP ROCKY MOUNTAIN LLC	CO	RIO BLANCO
301019	FEDERAL RG 21-13-298	05-103-12582	TEP ROCKY MOUNTAIN LLC	CO	RIO BLANCO
301020	FEDERAL RG 321-13-298	05-103-12584	TEP ROCKY MOUNTAIN LLC	CO	RIO BLANCO
301021	FEDERAL RG 421-13-298	05-103-12596	TEP ROCKY MOUNTAIN LLC	CO	RIO BLANCO
301022	FEDERAL RG 521-13-298	05-103-12597	TEP ROCKY MOUNTAIN LLC	CO	RIO BLANCO
301023	FEDERAL RG 22-13-298	05-103-12602	TEP ROCKY MOUNTAIN LLC	CO	RIO BLANCO
301024	FEDERAL RG 322-13-298	05-103-12601	TEP ROCKY MOUNTAIN LLC	CO	RIO BLANCO
301025	FEDERAL RG 422-13-298	05-103-12583	TEP ROCKY MOUNTAIN LLC	CO	RIO BLANCO
301026	FEDERAL RG 522-13-298	05-103-12583	TEP ROCKY MOUNTAIN LLC	CO	RIO BLANCO
301027	FEDERAL RG 23-13-298	05-103-12595	TEP ROCKY MOUNTAIN LLC	CO	RIO BLANCO
301028	FEDERAL RG 323-13-298	05-103-12592	TEP ROCKY MOUNTAIN LLC	CO	RIO BLANCO
301029	FEDERAL RG 423-13-298	05-103-12584	TEP ROCKY MOUNTAIN LLC	CO	RIO BLANCO
301030	FEDERAL RG 523-13-298	05-103-12581	TEP ROCKY MOUNTAIN LLC	CO	RIO BLANCO
301031	FEDERAL RG 34-11-298	05-103-12593	TEP ROCKY MOUNTAIN LLC	CO	RIO BLANCO
301032	FEDERAL RG 334-11-298	05-103-12600	TEP ROCKY MOUNTAIN LLC	CO	RIO BLANCO
301033	FEDERAL RG 434-11-298	05-103-12598	TEP ROCKY MOUNTAIN LLC	CO	RIO BLANCO
301034	FEDERAL RG 331-14-298	05-103-12589	TEP ROCKY MOUNTAIN LLC	CO	RIO BLANCO
301035	FEDERAL RG 423-12-298	05-103-12590	TEP ROCKY MOUNTAIN LLC	CO	RIO BLANCO
301036	FEDERAL RG 523-12-298	05-103-12599	TEP ROCKY MOUNTAIN LLC	CO	RIO BLANCO
301037	FEDERAL RG 24-12-298	05-103-12588	TEP ROCKY MOUNTAIN LLC	CO	RIO BLANCO
301038	FEDERAL RG 324-12-298	05-103-12585	TEP ROCKY MOUNTAIN LLC	CO	RIO BLANCO
301039	FEDERAL RG 424-12-298	05-103-12587	TEP ROCKY MOUNTAIN LLC	CO	RIO BLANCO
301040	FEDERAL RG 524-12-298	05-103-12586	TEP ROCKY MOUNTAIN LLC	CO	RIO BLANCO



Attached to and made a part of that certain Assignment, Bill of Sale, and Conveyance effective October 1, 2023 by and between Caerus Piceance LLC, Caerus Operating LLC, Garden Gulch LLC, and Grand Valley Mineral Company LLC, as Assignor, and QB Energy Operating, LLC, as Assignee

Exhibit A-3 - Fee Mineral Interests

Lease No.	Grantor	Grantee	Lease Date	Book	Page	Ref	City	St	Description
CO.MIN.9008	El Paso Production Oil & Gas Company	McMurry Oil Company	1/1/2002	578	598	274007	Rio Blanco	CO	Township 1 North, Range 96 West, 6th P.M. Section 31: LOTS 7, 9, 10, 14, 16
CO.MIN.9008	El Paso Production Oil & Gas Company	McMurry Oil Company	1/1/2002	578	598	274007	Rio Blanco	CO	Township 1 North, Range 97 West, 6th P.M. Section 26: LOTS 2, 3, 6, 8, 9, 12, 13, TRACTS 47, 48 (resurvey) Section 27: TRACT 48(resurvey), LOTS 2, 4, 6, 7, 9 Section 35: TRACTS 47, 49, 50 (RESURVEY) LOTS 6, 7, 10, 11, 12, 13, 16, 18, 19, 21, 22, 24, 25, 26, 27, 28 Section 36: TRACT 50 (RESURVEY) LOTS 11, 13, 14, 15
CO.MIN.9008	El Paso Production Oil & Gas Company	McMurry Oil Company	1/1/2002	578	598	274007	Rio Blanco	CO	Township 1 South, Range 97 West, 6th P.M. Section 2: LOT 2 Section 11: W2NE, NWSE, NESW
CO.MIN.9008	El Paso Production Oil & Gas Company	McMurry Oil Company	1/1/2002	578	598	274007	Rio Blanco	CO	Township 1 North, Range 97 West, 6th P.M. Section 26: LOTS 2, 3, 6, 8, 9, 12, 13, TRACTS 47, 48 (resurvey) Section 27: TRACT 48(resurvey), LOTS 2, 4, 6, 7, 9 Section 35: TRACTS 47, 49, 50 (RESURVEY) LOTS 6, 7, 10, 11, 12, 13, 16, 18, 19, 21, 22, 24, 25, 26, 27, 28 Section 36: TRACT 50 (RESURVEY) LOTS 11, 13, 14, 15
CO.MIN.9008	El Paso Production Oil & Gas Company	McMurry Oil Company	1/1/2002	578	598	274007	Rio Blanco	CO	Township 1 South, Range 97 West, 6th P.M. Section 2: LOT 2 Section 11: W2NE, NWSE, NESW
CO.MIN.9008	El Paso Production Oil & Gas Company	McMurry Oil Company	1/1/2002	578	598	274007	Rio Blanco	CO	Township 1 North, Range 97 West, 6th P.M. Section 26: LOTS 7 Section 35: LOT 14
CO.MIN.9008	El Paso Production Oil & Gas Company	McMurry Oil Company	1/1/2002	578	598	274007	Rio Blanco	CO	Township 1 South, Range 100 West, 6th P.M. Section 24: LOTS 3, 4 Section 25: LOTS 1, 2, W2NE, E2NW
CO.MIN.9008	El Paso Production Oil & Gas Company	McMurry Oil Company	1/1/2002	578	598	274007	Rio Blanco	CO	Township 1 South, Range 100 West, 6th P.M. Section 24: LOTS 3, 4 Section 25: LOTS 1, 2, W2NE, E2NW
CO.MIN.9008	El Paso Production Oil & Gas Company	McMurry Oil Company	1/1/2002	578	598	274007	Rio Blanco	CO	Township 1 South, Range 97 West, 6th P.M. Section 28: W2SW Section 29: E2SE Section 32: E2E2 Section 33: W2W2
CO.MIN.9008	El Paso Production Oil & Gas Company	McMurry Oil Company	1/1/2002	578	598	274007	Rio Blanco	CO	Township 1 South, Range 97 West, 6th P.M. Section 28: W2SW Section 29: E2SE Section 32: E2E2 Section 33: W2W2

SHAWN LUCE RIO BLANCO COUNTY COLORADO



Lease No.	Grantor	Grantee	Lease Date	Book	Page	Ref	Cty	St	Description
CO.MIN.9008	El Paso Production Oil & Gas Company	McMurry Oil Company	1/1/2002	578	598	274007	Rio Blanco	CO	Township 1 South, Range 99 West, 6th P.M. Section 12: N2NE, SWNE Section 24: S2SW, SWSE Section 25: E2SW Section 27: W2NE, SENE, NESE, S2NW, N2SW, SWSW Section 28: SESE Section 34: NWNW, S2N2, NWSW Section 36: NENW
CO.MIN.9008	El Paso Production Oil & Gas Company	McMurry Oil Company	1/1/2002	578	598	274007	Rio Blanco	CO	Township 2 South, Range 99 West, 6th P.M. Section 11: S2SE Section 12: S2SW, NESW Section 14: NWNE, E2NW
CO.MIN.9008	El Paso Production Oil & Gas Company	McMurry Oil Company	1/1/2002	578	598	274007	Rio Blanco	CO	Township 1 South, Range 99 West, 6th P.M. Section 19: LOTS 9, 10, 11, 12, 13, NE, NWSE Section 25: NENW, W2EZ Section 30: LOTS 6-11
CO.MIN.9008	El Paso Production Oil & Gas Company	McMurry Oil Company	1/1/2002	578	598	274007	Rio Blanco	CO	Township 1 South, Range 99 West, 6th P.M. Section 19: LOTS 9, 10, 11, 12, 13, NE, NWSE Section 25: NENW, W2EZ Section 30: LOTS 6-11
CO.MIN.9008	El Paso Production Oil & Gas Company	McMurry Oil Company	1/1/2002	578	598	274007	Rio Blanco	CO	Township 2 South, Range 97 West, 6th P.M. Section 4: LOT 4, SWNW, W2SW Section 5: LOT 1, SENE, NESE
CO.MIN.9008	El Paso Production Oil & Gas Company	McMurry Oil Company	1/1/2002	578	598	274007	Rio Blanco	CO	Township 2 South, Range 97 West, 6th P.M. Section 4: LOT 4, SWNW, W2SW Section 5: LOT 1, SENE, NESE



Lease No.	Grantor	Grantee	Lease Date	Book	Page	Ref	Cty	St	Description
CO.MIN.9009	Shell Frontier Oil & Gas Inc.	McMurry Oil LLC	12/1/2004	NA	NA	280548	Rio Blanco	CO	Township 2 South, Range 96 West, 6th P.M. Section 31: S2SE Section 32: S2S2 Section 33: SWSW  Township 2 South, Range 97 West, 6th P.M. Section 21: NE Section 22: S2NW, NESW, W2SE Section 25: SWSW Section 26: NESW, NWSE, SESE Section 27: E2SW, W2SENE, SENW, SESENE, W2NE, NENE, NESENE  Township 3 South, Range 96 West, 6th P.M. Section 3: N2SE, SESE, S2NW, NESW Section 4: LOTS 1-4, S2N2, SWSW Section 5: LOT 1, SENE, E2SE Section 9: N2NW, W2SE Section 10: NENE Section 11: N2NW, W2NE Section 16: W2NE Section 26: W2SW Section 33: SENE, E2SE Section 35: N2SW, NW
CO.MIN.9009	Shell Frontier Oil & Gas Inc.	McMurry Oil LLC	12/1/2004	NA	NA	280548	Rio Blanco	CO	Township 3 South, Range 97 West, 6th P.M. Section 4: LOT 2, NWSE, SWNE, SESW  Township 4 South, Range 96 West, 6th P.M. Section 4: LOT 1
CO.MIN.9009	Shell Frontier Oil & Gas Inc.	McMurry Oil LLC	12/1/2004	NA	NA	280548	Rio Blanco	CO	Township 3 South, Range 97 West, 6th P.M. Section 11: E2NW, NESW Section 11: SESW Section 14: E2NW
CO.MIN.9009	Shell Frontier Oil & Gas Inc.	McMurry Oil LLC	12/1/2004	NA	NA	280548	Rio Blanco	CO	Township 3 South, Range 97 West, 6th P.M. Section 8: SESE Section 9: N2NW, SWNW, W2SW Section 14: SWSW Section 17: N2SE, E2NE, SWSE
CO.MIN.9021	Coors Energy Company	TBI Production Company, successor to	3/26/1981	528	810	258976	Rio Blanco	CO	Township 1 North, Range 93 West, 6th P.M. Section 22: RESURVEY TRACT NO 67 (ORIGINALLY DESCRIBED AS SEC 22: SW/4SE/4, SE/4SW/4) Section 22: RESURVEY TRACT NO 80 (ORIGINALLY DESCRIBED AS SEC 22: SE/4SE/4, SEC 27: NE/4NW/4, N/2NE/4)



**Exhibit A-4: Easements**

Attached to and made a part of that certain Assignment, Bill of Sale, and Conveyance effective October 1, 2023 by and between Caerus Piceance LLC, Caerus Operating LLC, Garden Gulch LLC, and Grand Valley Mineral Company LLC, as Assignor, and QB Energy Operating, LLC, as Assignee

Lease No.	Lessor	Eff date	Book	Page	Ref	St	County	Legal
CO.004.1318.000	USA COC 65453	10/2/2001	NA	NA	329597	CO	Rio Blanco	Township 1 South, Range 99 West, 6th P.M Section 18: Lot 4 Section 19: Lot 1, SWNE, E2NW, N2SE
CO.004.1387.000	USA COC 54559	1/21/1993	NA	NA	329597	CO	Rio Blanco	Township 1 South, Range 99 West, 6th P.M Section 14: E2NW, N2NE, SWNE Section 15: SWSE, N2SE, L4, L8 Section 21: L10, L13, L14, L15, L8, L9 Section 22: L11, L2, L3 Section 28: L2 Section 29: L1, L2, L7 Section 33: L3
CO.004.1388.000	USA COC 39335	10/26/1984	NA	NA	329597	CO	Rio Blanco	Township 1 South, Range 99 West, 6th P.M Section 10: L13, L14 Section 11: L7, L8 Section 15: NW, L2 Section 16: L10, L11, L13, L14, L8, L9 Section 19: L10, L11, L9
CO.004.1389.000	MARATHON OIL COMPANY	2/25/1994	NA	NA	329597	CO	Rio Blanco	Township 1 South, Range 99 West, 6th P.M Section 17 Section 19 Section 20
CO.004.1490.000	USA COC 34260	5/10/1982	NA	NA	329597	CO	Rio Blanco	Township 1 South, Range 100 West, 6th P.M Section 24: NWSE  Township 1 South, Range 99 West, 6th P.M Section 19: LOT 14 (42.68 NWSE) Section 30: LOTS 5 (42.62 NENE), 14 (42.60 NWSE)  Township 2 South, Range 99 West, 6th P.M Section 10: E2SE, SWSE Section 11: NWSW Section 15: NWNE, NENW, S2NW, NWSW Section 16: N2SW, SWSW, N2SE Section 17: SESE
CO.004.1491.000	USA COC 34279	6/3/1982	NA	NA	329597	CO	Rio Blanco	Township 1 South, Range 99 West, 6th P.M Section 29: LOT 12 (42.71 NWSW), LOT 13 (42.73 SWSW) Section 30: LOT 13 (42.48 NESE), LOT 14 (42.6 NWSE)  Township 2 South, Range 99 West, 6th P.M Section 2: LOT 4 (40.07 NWNW), SWNW, SW Section 11: W2NW Section 16: E2NE, NESE



Lease No.	Lessor	Eff date	Book	Page	Ref	St	County	Legal
CO.004.1492.000	USA COC 26979	5/2/1979	NA	NA	329597	CO	Rio Blanco	Township 1 South, Range 100 West, 6th P.M Section 25: SWNW  Township 1 South, Range 99 West, 6th P.M Section 30: LOTS 14, 15, 17, 18, 19 Section 31: E2NE, NWNE Section 32: W2SW  Township 2 South, Range 99 West, 6th P.M Section 5: LOT 4, SWNW, W2SW Section 8: W2NW, N2SW, SESW, SWNE Section 17: NWNE, S2NE, S2SE
CO.004.1495.000	EXXON MOBIL CORPORATION	9/7/2004	578	489	273995	CO	Rio Blanco	Township 3 South, Range 97 West, 6th P.M Section 19: SESE Section 20: NWSW Section 23: SWSE Section 25: W2NE, SE Section 30: NWSE, E2SW, SWNE, E2NE Section 31: NWSW, SWNW, NENW, SESW Section 35: E2E2 Section 36: SWNW  Township 3 South, Range 98 West, 6th P.M Section 36: SESE  Township 4 South, Range 97 West, 6th P.M Section 6: NENW  Township 4 South, Range 98 West, 6th P.M Section 14: N2SW Section 15: S2S2, NESE Section 16: SESE Section 21: E2NE Section 22: N2NW
CO.004.1500.000	USA COC 26979A	9/28/1981	NA	NA	329597	CO	Rio Blanco	Township 1 South, Range 100 West, 6th P.M Section 36: LOTS 5, 6, 7  Township 1 South, Range 99 West, 6th P.M Section 31: SESW, SE, LOT 4 Section 32: NWSW
CO.004.1501.000	USA COC 25122CT	6/2/1982	NA	NA	329597	CO	Rio Blanco	Township 1 South, Range 99 West, 6th P.M Section 32: W2SW
CO.004.1643.000	PUCKETT LAND COMPANY	11/1/2002	580	410	274496	CO	Rio Blanco	Township 2 South, Range 97 West, 6th P.M Section 27: E2SW, SENW, NE
CO.004.1644.000	PUCKETT LAND COMPANY	11/1/2002	580	404	274495	CO	Rio Blanco	Township 2 South, Range 97 West, 6th P.M Section 27: E2SW, SENW, NE



Lease No.	Lessor	Eff date	Book	Page	Ref	St	County	Legal
CO.004.1654.000	USA COG 60129	11/6/1996	NA	NA	329597	CO	Rio Blanco	Township 4 South, Range 97 West, 6th P.M Section 17: SENW,S2SW,NESW,W2NE Section 8: E2E2,SWSE Section 9: NWNW Township 2 South, Range 97 West, 6th P.M Section 36: LOTS 2, 3, 8, 9 Township 3 South, Range 96 West, 6th P.M Section 18: LOTS 6, 7, 10, 11 Section 19: LOTS 1, 2, 3 Township 3 South, Range 97 West, 6th P.M Section 1: LOT 4, SWNW, W2SW, SESW Section 12: SWNE, E2NW, N2SE, SESE Section 13: NENE, SESE Section 24: E2E2 Section 25: E2E2 Section 36: N2NE, SENE, SENW, E2SW Township 4 South, Range 97 West, 6th P.M Section 1: LOTS 3, 4, SWNW, W2SW Section 2: SESE Section 11: E2NE, SESW, N2SE, SWSE Section 14: E2NW, SWNW, NWSW Section 15: E2SE Section 22: E2NE, SWNE, W2SE Section 27: W2NE, E2SW, NWSE
CO.004.1655.000	USA COG 57262	11/29/1994	NA	NA	329597	CO	Rio Blanco	Township 2 South, Range 97 West, 6th P.M Section 26: NESE Township 3 South, Range 97 West, 6th P.M Section 14: NWSW Section 23: SWSE Section 26: SE, W2NE Section 35: E2E2 Section 36: SWNW Township 4 South, Range 97 West, 6th P.M Section 2: LOTS 1, 2, SWNE, NWSE Township 2 South, Range 97 West, 6th P.M Section 27: NE, SENW, E2SW Township 3 South, Range 97 West, 6th P.M Section 4: LOT 2, SWNE, SESW, NWSE Section 8: SESE Section 9: N2NW, SWNW, W2SW Section 17: E2NE, N2SE, SWSE
CO.004.1657.000	KENNETH GUNDERLAND AND DOUG RISINGER	12/14/1995	NA	NA	329597	CO	Rio Blanco	Township 2 South, Range 97 West, 6th P.M Section 26: NESE Township 3 South, Range 97 West, 6th P.M Section 14: NWSW Section 23: SWSE Section 26: SE, W2NE Section 35: E2E2 Section 36: SWNW Township 4 South, Range 97 West, 6th P.M Section 2: LOTS 1, 2, SWNE, NWSE Township 2 South, Range 97 West, 6th P.M Section 27: NE, SENW, E2SW Township 3 South, Range 97 West, 6th P.M Section 4: LOT 2, SWNE, SESW, NWSE Section 8: SESE Section 9: N2NW, SWNW, W2SW Section 17: E2NE, N2SE, SWSE
CO.004.1659.000	SHELL FRONTIER OIL & GAS	11/1/2002	579	870	274348	CO	Rio Blanco	Township 2 South, Range 97 West, 6th P.M Section 27: NE, SENW, E2SW Township 3 South, Range 97 West, 6th P.M Section 4: LOT 2, SWNE, SESW, NWSE Section 8: SESE Section 9: N2NW, SWNW, W2SW Section 17: E2NE, N2SE, SWSE



Lease No.	Lessor	Eff date	Book	Page	Ref	St	County	Legal
CO.004.1660.000	SHELL FRONTIER OIL & GAS	6/30/2003	NA	NA	329597	CO	Rio Blanco	Township 1 South, Range 100 West, 6th P.M Section 21: NWSE, WITH THE WELL LOCATED 2,227 FSL AND 1,626 FEL OF THE SECTION LINE
CO.004.1664.000	USA COG 61383	1/27/1998	NA	NA	329597	CO	Rio Blanco	Township 2 South, Range 97 West, 6th P.M Section 35: LOT 7, LOT 11 Section 36: LOT 2
CO.004.1665.000	USA COG 60300	2/27/1997	NA	NA	329597	CO	Rio Blanco	Township 3 South, Range 97 West, 6th P.M Section 2: LOT 3, 4, SWNW, NWSW, W2SE, SESE Section 3: E2SE Section 11: NE, E2SE
CO.004.1666.000	USA COG 67037	10/9/2003	NA	NA	329597	CO	Rio Blanco	Township 4 South, Range 97 West, 6th P.M Section 15: S2NE, SENW, N2SW, NESE Section 16: E2SE, S2SW - Section 17: S2SW, SESE Section 20: N2NE, NENW
CO.004.1691.000	USA COG 58432	10/3/1995	NA	NA	329597	CO	Rio Blanco	Township 1 South, Range 100 West, 6th P.M Section 24: NESE  Township 1 South, Range 99 West, 6th P.M Section 11: L7L8 Section 16: L10L11,L13L14,L8,L9  Township 2 South, Range 97 West, 6th P.M Section 35: LOTS 7, 11 Section 36: LOT 2  Township 3 South, Range 97 West, 6th P.M Section 2: N2NW, SESE, NWSW, W2SE, SWNW, LOTS 3, 4 Section 3: E2SE Section 11: E2SE, NE Section 12: SWNW, SESW, W2SW Section 13: E2NW, LOTS 2, 3 Section 14: NWSW Section 22: NESE Section 24: W2E2, SESW Section 25: E2NW, E2SW Section 27: NENE Section 35: W2NE, E2SW, SENW Section 36: NWNW, NWSW



Lease No.	Lessor	Eff date	Book	Page	Ref	St	County	Legal
CO.004.1691.000	USA COC 58432	10/3/1995	NA	NA	329597	CO	Rio Blanco	Township 4 South, Range 97 West, 6th P.M Section 2: SENW, W2SW, SESW, SWSE, LOT 3 Section 10: E2SE Section 11: SWSW, N2SW, NW Section 14: NWNW Section 15: E2SE, E2NE Section 21: SWNW, NWSW Section 22: W2SE, W2NE, NENE Section 27: NWSE, E2SW, W2NE Section 29: SENW, W2NE, S2SW, NESW Section 31: SWSE, E2NE, N2SE  Township 5 South, Range 97 West, 6th P.M Section 6: E2SE, SENE, LOTS 8, 9 Section 7: NENE Section 8: N2SE, SWNE, NW, SESE
CO.004.1692.000	USA COC 61920	6/17/1998	NA	NA	329597	CO	Rio Blanco	Township 2 South, Range 97 West, 6th P.M Section 2: N2NW, SWNW, NWSW, W2SE, SESE Section 35: LOT 7 (NESE 37.77) Section 36: LOT 2 (NWNW 46.80)  Township 3 South, Range 97 West, 6th P.M Section 2: N2NW, SWNW, NWSW, W2SE, SESE Section 3: E2SE Section 11: E2NE, W2NE, E2SE Section 12: SWNW, W2SW, SESW Section 13: LOTS 2 (SWNE 42.25), 3 (NWSE 42.10), E2NW Section 14: NWSW Section 22: NESE Section 24: W2E2, SESW Section 25: E2NW, NESW, E2SW Section 27: NENE Section 35: W2NE, SENW, E2SW Section 36: NWNW, NWSW
CO.004.1692.000	USA COC 61920	6/17/1998	NA	NA	329597	CO	Rio Blanco	Township 4 South, Range 97 West, 6th P.M Section 2: LOTS 3 (NENW 40.20), SENW, W2SW, SESW, SWSE Section 10: E2SE Section 11: NW, N2SW, SWSW Section 14: NWNW Section 15: E2NE, NESE Section 21: SWNW, NWSW Section 29: W2NE, SENW, NESW, S2SW Section 31: E2NE, N2SE, SWSE  Township 5 South, Range 97 West, 6th P.M Section 6: LOTS 8 (NENE 41.31), 9 (NWNE 41.45), SENE, E2SE Section 7: NENE Section 8: SWNE, NW, N2SE, SESE



Lease No.	Lessor	Eff date	Book	Page	Ref	St	County	Legal
CO.004.1693.000	USA COC 56454	5/12/1994	NA	NA	329597	CO	Rio Blanco	Township 2 South, Range 97 West, 6th P.M Section 35: LOT 7 (NESE 37.77) Section 36: LOT 2 (NWNW 46.80)  Township 3 South, Range 97 West, 6th P.M Section 11: E2NE Section 12: SWNW, W2SW, SESW Section 13: LOTS 2 (SWNE 42.25), 3 (NWSE 42.10), E2NW, SWSE Section 14: NESW Section 2: W2SE, SESE Section 22: NESE Section 24: W2E2, SESW Section 25: E2W2, SWSW Section 27: NENE Section 36: NWNW, NWSW  Township 4 South, Range 97 West, 6th P.M Section 2: SESW, SWSE Section 4: SW, NESE, S2SE Section 11: E2NW, SWNW, W2SW Section 21: SWNW, NWSW  Township 4 South, Range 98 West, 6th P.M Section 24: NE, NWSE
CO.004.1694.000	MTW RANCH LLC	11/24/2003	NA	NA	277893	CO	Rio Blanco	Township 2 South, Range 97 West, 6th P.M Section 25: SWSW Section 26: SESE Section 35: E2NE, W2SE  Township 3 South, Range 97 West, 6th P.M Section 2: W2NE, E2SW Section 11: E2W2 Section 14: E2NW, W2SW Section 22: SENE, S2SE Section 23: W2NW, SWSE Section 27: W2NE
CO.004.1700.000	EL PASO PRODUCTION OIL & GAS COMPANY	5/15/2002	572	548	272510	CO	Rio Blanco	Township 2 South, Range 97 West, 6th P.M Section 4: SWSW Township 3 South, Range 97 West, 6th P.M Section 20: E2NW, NESW
CO.004.1701.000	LLEWELLYN OIL SHALE COMPANY AND PETER M WHITMAN JR AND MRS NORCROSS S TILNEY, CO-TRUSTEES OF THE 1963 TILNEY TRUST	12/16/2003	NA	NA	277963	CO	Rio Blanco	Township 1 South, Range 99 West, 6th P.M Section 11: NESW, NWSE, S2NE
CO.004.1705.000	EXXON MOBIL CORPORATION	8/25/2003	588	407	276492	CO	Rio Blanco	Township 3 South, Range 97 West, 6th P.M Section 11: E2W2
CO.004.1706.000	MTW RANCH LLC	11/18/2003	NA	NA	329597	CO	Rio Blanco	Township 3 South, Range 97 West, 6th P.M Section 14: E2NW, SWSW



Lease No.	Lessor	Eff date	Book	Page	Ref	St	County	Legal
CO.004.1707.000	FRONTIER RESOURCES INC	4/27/1992	496	402	245861	CO	Rio Blanco	Township 1 North, Range 97 West, 6th P.M Section 26: A TRACT OF LAND LOCATED ACROSS A PORTION OF TRACT 47, MORE PARTICULARLY SHOWN ON LAND PLAT 155U-1-39, MARKED EXHIBIT "A" Section 26: A TRACT OF LAND LOCATED ACROSS A PORTION OF TRACT 48, MORE PARTICULARLY SHOWN ON LAND PLAT 155U-1-41, MARKED EXHIBIT "A" Section 27: A TRACT OF LAND LOCATED ACROSS A PORTION OF TRACT 48, MORE PARTICULARLY SHOWN ON LAND PLAT 155U-1-41, MARKED EXHIBIT "A" Section 35: A TRACT OF LAND LOCATED ACROSS A PORTION OF TRACT 47, MORE PARTICULARLY SHOWN ON LAND PLAT 155U-1-39, MARKED EXHIBIT "A" Section 35: A TRACT OF LAND LOCATED ACROSS A PORTION OF TRACT 49, MORE PARTICULARLY SHOWN ON LAND PLAT NO. 155U-1-37, MARKED EXHIBIT "A"
CO.004.1715.000	SHELL FRONTIER OIL & GAS	11/1/2002	579	863	274347	CO	Rio Blanco	Township 2 South, Range 97 West, 6th P.M Section 27: NE, SENW, E2SW Township 3 South, Range 97 West, 6th P.M Section 4: LOT 2, SWNE, SESW, NWSE Section 8: SESE Section 9: W2W2, NENW Section 17: E2NE, W2SE, NESE
CO.004.1716.000	MTW RANCH LLC	3/24/2004	NA	NA	280958	CO	Rio Blanco	Township 3 South, Range 97 West, 6th P.M Section 22: SENE, S2SE Section 23: SWSE, W2NW Section 26: W2NE, SE Section 27: W2NE Section 35: E2E2 Section 36: SWNW
CO.004.1717.000	LLEWELLYN OIL SHALE AND PETER M WHITMAN, JR. AND MRS NORCROSS S. TILNEY, CO-TRUSTEES OF THE 1963 TILNEY TRUST	12/16/2003	NA	NA	329597	CO	Rio Blanco	Township 4 South, Range 97 West, 6th P.M Section 2: LOTS 1(NENE 40.28), 2(NWNE 40.24), SWNE, NWSE Township 3 South, Range 97 West, 6th P.M Section 20: E2NW, NESW
CO.004.1720.000	USA COC 67659	5/11/2004	NA	NA	329597	CO	Rio Blanco	Township 1 South, Range 99 West, 6th P.M Section 10: L13L14 Section 11: L10L11,L8,L9 Section 14: NENE Section 15: SWNW,N2NW,L2 Section 16: L10L11,L13,L14,L8,L9 Section 20: L1



Lease No.	Lessor	Eff date	Book	Page	Ref	St	County	Legal
CO.004.1721.000	USA COC 67972	8/26/2004	NA	NA	329597	CO	Rio Blanco	Township 3 South, Range 98 West, 6th P.M Section 36: NESE  Township 4 South, Range 98 West, 6th P.M Section 1: LOTS 1, 2, SWNE, E2SW, NWSE Section 11: SESE Section 12: NENW, SWNW, W2SW Section 14: NENE
CO.004.1724.000	USA COC 62884	5/2/2000	NA	NA	329597	CO	Rio Blanco	Township 1 South, Range 97 West, 6th P.M Section 19: E2NE Section 28: E2SW, SWSE Section 33: N2NE Section 34: N2NW, S2NE, SENW Section 35: SESW, SWNW, SWSE, N2SW  Township 2 South, Range 96 West, 6th P.M Section 6: LOTS 29 (19.22 NWSW), 30 (17.66 SWSW), 31 (35.42 SWSW), 32 (35.2 SESW), 33 (34.98 SWSE), 34 (34.77 SESE) Section 7: LOT 13 (35.06 NENE) Section 8: LOT 3 (33.59 NENW), LOT 4 (34.57 NWNW), LOT 6 (34.06 SENW), LOT 10 (38.06 NWSE), LOT 11 (36.01 NESW), LOT 15 (37.14 SWSE) Section 16: N2SW, SESW Section 17: LOT 2 (36.57 NWNE), LOT 7 (36.76 SWNE), LOT 8 (36.62 SENE), LOT 9 (37.03 NESE) Section 20: SESE Section 21: SWNW, E2NW, W2SW Section 29: SWNE, W2SE, SESW, W2NE Section 32: E2NW, NWSW, SWNW
CO.004.1726.000	USA COC 67484	2/27/2004	NA	NA	329597	CO	Rio Blanco	Township 2 South, Range 97 West, 6th P.M Section 1: N2SE, N2SW, S2NW  Township 3 South, Range 96 West, 6th P.M Section 5: LOT 2 (40.17 NWNE), LOT 3 (40.15 NENW), W2SE, SWNE
CO.004.1727.000	USA COC 67958	11/5/2004	NA	NA	329597	CO	Rio Blanco	Township 4 South, Range 97 West, 6th P.M Section 4: SWSW Section 8: E2NE, SW Section 17: W2NE, SENW, S2SW, NESW Section 21: SWNW  Township 2 South, Range 99 West, 6th P.M Section 14: SWNE, NESW, SE Section 15: S2N2, NWSW Section 16: N2SE, NESW



Lease No.	Lessor	Eff date	Book	Page	Ref	St	County	Legal
CO.004.1728.000	USA COC 67994	9/16/2004	NA	NA	329597	CO	Rio Blanco	Township 3 South, Range 96 West, 6th P.M Section 18: LOTS 6, 7, 8, 10, 11 Section 19: LOTS 1, 2, 3  Township 3 South, Range 97 West, 6th P.M Section 12: NESW, NENW, E2SE Section 13: NENE, SESE Section 24: NENE, E2SE Section 25: E2E2 Section 36: NE, E2SW  Township 4 South, Range 97 West, 6th P.M Section 1: LOTS 3, 4, SWNW, W2SW Section 2: SESE Section 11: E2NE, W2SE Section 14: E2NW, SWNW, NWSW Section 15: E2SE
CO.004.1729.000	USA COC 68052	11/5/2004	NA	NA	329597	CO	Rio Blanco	Township 3 South, Range 97 West, 6th P.M Section 18: SWSE Section 19: LOTS 2-4, NWNE, E2NW, NESW Section 30: LOT 1  Township 3 South, Range 98 West, 6th P.M Section 25: E2NE, SWNE, W2SE Section 36: NWNE, E2NW, NESW, SWSW  Township 4 South, Range 98 West, 6th P.M Section 1: LOT 4 Section 2: SENE, E2SE, SWSE Section 9: SESE Section 10: S2S2 Section 11: W2NE, SENW, N2SW, SWSW Section 16: N2NE, SWSW, SENW
CO.004.1730.000	USA COC 67997	10/22/2004	NA	NA	329597	CO	Rio Blanco	Township 3 South, Range 97 West, 6th P.M Section 30: SWSE Section 31: E2SW  Township 4 South, Range 97 West, 6th P.M Section 6: LOT 3 (NENW 39.94)



Lease No.	Lessor	Eff date	Book	Page	Ref	St	County	Legal
CO.004.1736.000	THE OIL SHALE CORPORATION	4/20/2005	NA	NA	281351	CO	Rio Blanco	Township 4 South, Range 95 West, 6th P.M Section 2: W2, SESE Section 3: ALL Section 4: ALL Section 5: E2, NENW Section 6: ALL Section 7: ALL Section 8: E2 Section 9: ALL Section 10: ALL Section 11: S2, S2NE, NENE Section 13: W2 Section 14: E2, W2NW, NWSW Section 15: ALL Section 16: ALL Section 17: E2, SW, S2NW Section 18: ALL
CO.004.1736.000	THE OIL SHALE CORPORATION	4/20/2005	NA	NA	281351	CO	Rio Blanco	Township 4 South, Range 96 West, 6th P.M Section 1: NE Section 7: ALL Section 8: ALL Section 9: ALL Section 10: N2, SW, W2SE Section 11: E2, E2W2 Section 12: ALL Section 13: ALL Section 14: E2E2, NWNE, SWSE, SESW Section 15: N2SW, N2SE, SWSE Section 16: NW, SE, E2SW Section 17: N2, SW, W2SE Section 18: ALL  Township 4 South, Range 97 West, 6th P.M Section 1: S2SESESE Section 12: E2E2E2 Section 13: E2E2NE, E2NESE, NESESE, N2SESESE



Lease No.	Lessor	Eff date	Book	Page	Ref	St	County	Legal
CO.004.1737.000	USA COC 66509	12/30/2002	NA	NA	329597	CO	Rio Blanco	Township 2 South, Range 97 West, 6th P.M. Section 26: NWNW Section 27: LOT 7 Section 33: LOTS 3, 4, 5, 11, 12 Section 34: LOTS 2, 3 Section 35: LOT 7  Township 3 South, Range 97 West, 6th P.M. Section 2: NWSE Section 8: SENE, NESE Section 14: NESW Section 17: W2NE, SESW Section 20: SWNW Section 22: NESE Section 27: NENE Section 30: NWNE, SWSE Section 31: LOT 1, SENW, E2SW  Township 3 South, Range 98 West, 6th P.M. Section 36: NESE  Township 4 South, Range 97 West, 6th P.M. Section 4: E2SW, SWSW, NESE Section 8: E2NE, E2SE, SWSE Section 9: NWNW Section 17: W2NE, SENW, E2SW, SWSW Section 19: LOT 1, NENW
CO.004.1756.000	BILLIE MAE WILLIAMS AND TERRY WILLIAMS	8/9/2005	NA	NA	282418	CO	Rio Blanco	Township 2 South, Range 101 West, 6th P.M. Section 32: S2NE, SENW
CO.004.1757.000	EXXONMOBIL OIL CORPORATION	8/26/2005	NA	NA	282503	CO	Rio Blanco	Township 2 South, Range 100 West, 6th P.M. Section 26: SW Section 33: E2 Section 34: PART Section 35: NW
CO.004.1758.000	EQUITY OIL COMPANY	9/1/2005	NA	NA	282709	CO	Rio Blanco	Township 2 South, 200W, 6th P.M. Section 34: NE, NW, SW  Township 2 South, Range 100 West, 6th P.M. Section 26: SW Section 33: E2 Section 35: NW
CO.004.1759.000	SHELL FRONTIER OIL & GAS INC	12/1/2005	NA	NA	283726	CO	Rio Blanco	Township 2 South, Range 100 West, 6th P.M. Section 24: S2 Section 25: N2 Section 26: E2  Township 2 South, Range 99 West, 6th P.M. Section 19: NE, S2



Lease No.	Lessor	Eff date	Book	Page	Ref	St	County	Legal
CO.004.1763.000	FRONTIER RESOURCES INC	11/3/1993	507	923	250384	CO	Rio Blanco	Township 1 North, Range 97 West, 6th P.M Section 35: A TRACT OF LAND LOCATED IN TRACT 49 [ADA SW, E2SE, S2NW, CONTAINING 119.50 ACRES, M/L]
CO.004.1836.000	ENCANA OIL & GAS (USA) INC	5/13/2005	NA	NA	281262	CO	Rio Blanco	Township 1 North, Range 97 West, 6th P.M Section 26: TRACT 47(SW 53.56), TRACT 48(W2NW, NWSW 57.24) Section 27: TRACT 48(NE, NESE 62.76) Section 35: TRACT 47(NW 65.42), TRACT 49(SW, W2SE, S2NW 119.50)  Township 1 South, Range 97 West, 6th P.M Section 2: LOT 2(NWNE 45.22) Section 28: W2SW Section 33: W2W2  Township 2 South, Range 97 West, 6th P.M Section 4: LOT 4(NWNW 40.10), SWNW, W2SW
CO.004.1840.000	USA COC 68000	12/15/2004	NA	NA	329597	CO	Rio Blanco	Township 3 South, Range 97 West, 6th P.M Section 28: SWSE Section 32: E2NW, SWNW Section 33: E2SE, SWSE  Township 4 South, Range 97 West, 6th P.M Section 5: LOT 2, SWNE, SENE, NESW, SWSW Section 7: E2E2, SWSE Section 8: NWNW Section 18: NENE, E2E2
CO.004.1841.000	USA COC 67999	12/3/2004	NA	NA	329597	CO	Rio Blanco	Township 1 North, Range 99 West, 6th P.M Section 19: SENW (SITE B)
CO.004.1842.000	USA COC 67654	12/15/2004	NA	NA	329597	CO	Rio Blanco	Township 4 South, Range 97 West, 6th P.M Section 18: NWSE (SITE A)  Township 3 South, Range 96 West, 6th P.M Section 9: SESE, NENW, SWNE Section 16: W2SE Section 21: SWNE Section 28: W2SE
CO.004.1845.000	USA COC 68450	3/7/2005	NA	NA	329597	CO	Rio Blanco	Township 1 South, Range 97 West, 6th P.M Section 18: E2W2.L4 Section 19: SWNE, N2SE, E2NW.L1



Lease No.	Lessor	Eff date	Book	Page	Ref	St	County	Legal
CO.004.1846.000	USA COC 68416	3/16/2005	NA	NA	329597	CO	Rio Blanco	Township 3 South, Range 96 West, 6th P.M Section 9: SWNE, NENW, SESE Section 16: SWSW, NWSE Section 21: SWNE  Township 4 South, Range 96 West, 6th P.M Section 4: SENE, E2SE Section 9: E2E2 Section 16: W2SE Section 21: W2NE, SWNW Section 31: SESE Section 32: NESW, SWSW  Township 5 South, Range 96 West, 6th P.M Section 6: LOT 1
CO.004.1847.000	USA COC 67483	7/16/2004	NA	NA	329597	CO	Rio Blanco	Township 2 South, Range 99 West, 6th P.M Section 23: SWSW, N2SW  Township 2 South, Range 97 West, 6th P.M Section 25: SWSW Section 26: NWSE, SESE Section 35: E2NE, W2SE
CO.004.1850.000	MTW RANCH LLC	6/28/2001	566	447	271036	CO	Rio Blanco	Township 3 South, Range 97 West, 6th P.M Section 2: LOT 2, SWNE, E2SW Section 11: E2W2 Section 14: E2NW, SWSW Section 22: SENE, S2SE Section 23: W2NW Section 27: W2NE
CO.004.1924.000	USA COC 67996	8/4/2005	NA	NA	329597	CO	Rio Blanco	Township 3 South, Range 95 West, 6th P.M Section 18: L1L2,L3L4 Section 19: L1L2,L3L4  Township 3 South, Range 96 West, 6th P.M Section 24: E2E2,S2S2 Section 25: W2W2,W2NE Section 36: E2W2  Township 4 South, Range 96 West, 6th P.M Section 1: W2SE, L3
CO.004.1926.000	ENCANA OIL & GAS (USA) INC	11/1/2005	NA	NA	283193	CO	Rio Blanco	Township 2 South, Range 97 West, 6th P.M Section 4: SW
CO.004.1939.000	SHELL FRONTIER OIL & GAS	8/1/2005	NA	NA	284007	CO	Rio Blanco	Township 1 South, Range 99 West, 6th P.M Section 33: SZNE, NESW, NWSE, SENW Section 34: NWSW, SWNW



Lease No.	Lessor	Eff date	Book	Page	Ref	St	County	Legal
CO.004.1941.000	USA COC 67980	11/4/2005	NA	NA	329597	CO	Rio Blanco	Township 1 South, Range 97 West, 6th P.M Section 19: LOTS 3, 4, NE, SENW, NESW, NESE Section 20: NWSW, S2SW Section 28: SWNW Section 29: LOTS 2, 3, 7, 8  Township 1 South, Range 98 West, 6th P.M Section 24: LOT 16 Section 25: LOTS 1, 2, 6, 7, 11, 12, 13 Section 35: LOTS 1, 7, 8, 10, 11, 14, 15 Section 36: LOT 4  Township 2 South, Range 100 West, 6th P.M Section 31: LOTS 9, 11, 12, SENE, NESW, N2SE Section 32: S2NE, S2NW Section 33: SWNW, N2SW
CO.004.1941.000	USA COC 67980	11/4/2005	NA	NA	329597	CO	Rio Blanco	Township 2 South, Range 101 West, 6th P.M Section 31: LOT 8, E2SW, N2SE Section 32: SWNW, NWSW Section 33: SWNW, N2SW, W2SE, SESE Section 34: S2NE, SENW, NESW, S2SW Section 35: LOTS 1, 4, W2NE, SENE, SWNW, NESE Section 36: NWSW, S2SW, S2SE  Township 2 South, Range 102 West, 6th P.M Section 31: E2SW, N2SE Section 32: S2NE, S2NW, NWSW Section 33: SWNW, W2SW, SESW, S2SE Section 34: S2SW, S2SE Section 35: S2SW, E2SE, SWSE Section 36: SW, N2SE, SWSE  Township 2 South, Range 97 West, 6th P.M Section 21: E2SE Section 27: LOT 7 Section 28: N2NE, SWNE, N2SE, SESE Section 34: LOTS 2, 3, W2SW, SESW



Lease No.	Lessor	Eff date	Book	Page	Ref	St	County	Legal
CO.004.1941.000	USA COC 67980	11/4/2005	NA	NA	329597	CO	Rio Blanco	Township 2 South, Range 98 West, 6th P.M Section 2: LOTS 14, 22, 27, 32, 33, 34 Section 3: LOTS 17, 18, 19, 20 Section 4: LOTS 15, 16, 18, 19, 20 Section 5: N2SW, N2SE Section 6: LOT 5, SENW, NESW  Township 2 South, Range 99 West, 6th P.M Section 1: S2NE, SENW, NESW, W2SW Section 2: SESE Section 10: S2SE Section 11: NENE, W2NE, SENW, N2SW Section 15: NWNE, NENW, S2NW Section 16: SENE, N2SW, SWSW, N2SE Section 17: S2SE Section 20: NWNE, N2NW, SWNW  Township 3 South, Range 102 West, 6th P.M Section 3: LOTS 5, 6 Section 6: LOTS 10, 11
CO.004.1941.000	USA COC 67980	11/4/2005	NA	NA	329597	CO	Rio Blanco	Township 3 South, Range 103 West, 6th P.M Section 1: LOTS 5, 6, SWNE, SENW, NESW, W2SW Section 8: NE, S2NW Section 9: S2NE, NESE Section 10: N2SW, N2SE Section 11: N2NE, SWNE, SENW, N2SW Section 12: NWNW  Township 3 South, Range 104 West, 6th P.M Section 11: N2SE Section 12: N2SW, NWSE  Township 3 South, Range 97 West, 6th P.M Section 10: W2NE, SENE, E2SE Section 14: W2NW, SENW, NESW, N2SE, SESE Section 15: E2NE Section 23: E2NE, E2SE Section 26: NENE Section 3: LOT 3, SENW, E2SW, SWSE Section 35: W2NE, SENW, E2SW  Township 4 South, Range 97 West, 6th P.M Section 2: LOT 3, SENW, W2SW Section 10: SENE, E2SE Section 11: W2NW Section 15: E2NE, E2SE Section 22: NENE, S2NE, W2SE Section 27: W2NE, SENW, E2SW



Lease No.	Lessor	Eff date	Book	Page	Ref	St	County	Legal
CO.004.1943.000	KAREN MARIEA	6/29/2006	NA	NA	285591	CO	Rio Blanco	Township 2 South, Range 99 West, 6th P.M Section 19: S2, NE
CO.004.1944.000	LORRAINE CHRISTINE LESHER	6/20/2006	NA	NA	285592	CO	Rio Blanco	Township 2 South, Range 99 West, 6th P.M Section 19: NE, S2
CO.004.1945.000	LORRAINE E GREGG	6/20/2006	NA	NA	285593	CO	Rio Blanco	Township 2 South, Range 99 West, 6th P.M Section 19: NE, S2
CO.004.1946.000	NOLA RAE JANKA	6/19/2006	NA	NA	285594	CO	Rio Blanco	Township 2 South, Range 99 West, 6th P.M Section 19: NE, S2
CO.004.1947.000	DONNA L PINDER TESTAMENTARY TRUST	6/16/2006	NA	NA	285709	CO	Rio Blanco	Township 2 South, Range 99 West, 6th P.M Section 19: NE, S2
CO.004.1949.000	JOAN L SAVAGE	9/11/2006	NA	NA	286524	CO	Rio Blanco	Township 2 South, Range 99 West, 6th P.M Section 19: NE, S2
CO.004.1951.000	DUNST FAMILY TRUST	8/22/2006	NA	NA	286159	CO	Rio Blanco	Township 2 South, Range 99 West, 6th P.M Section 19: NE, S2
CO.004.1953.000	RUTH H DICKLIN	7/24/2006	NA	NA	285883	CO	Rio Blanco	Township 2 South, Range 99 West, 6th P.M Section 19: NE, S2
CO.004.1954.000	LOUIS A BERNS	7/28/2006	NA	NA	285881	CO	Rio Blanco	Township 2 South, Range 99 West, 6th P.M Section 19: NE, S2
CO.004.1955.000	CAROL J SKOWRONEK	7/24/2006	NA	NA	285882	CO	Rio Blanco	Township 2 South, Range 99 West, 6th P.M Section 19: NE, S2
CO.004.1956.000	MTW RANCH LLC	6/26/2006	NA	NA	286198	CO	Rio Blanco	Township 3 South, Range 97 West, 6th P.M Section 14: SENW Section 26: W2E2
CO.004.1957.000	WILLIAM MCKINLEY SMITH	7/5/2006	NA	NA	286199	CO	Rio Blanco	Township 2 South, Range 99 West, 6th P.M Section 19: NE, S2
CO.004.1958.000	USA COC 67942	12/23/2004	NA	NA	329597	CO	Rio Blanco	Township 2 South, Range 97 West, 6th P.M Section 27: LOT 5 (NWSE 36.63), LOT 8 (SWSE 39.38), LOT 9 (SESE 39.27) Section 34: NWNE, S2NE, NESE, SWSE Township 3 South, Range 97 West, 6th P.M Section 3: LOT 2 (NWNE 40.21), SWNE, SENW, NZSW, SWSW Section 9: E2SE Section 10: W2NW Section 16: NENE, W2E2, SESW Section 21: E2W2 Section 28: W2W2 Section 32: SENE, E2SE, SWSE Section 33: W2NW Township 4 South, Range 97 West, 6th P.M Section 5: LOT 2 (NWNE 40.01), LOT 3 (NENW 39.94), SENW, NESW, W2SW Section 7: NENE Section 8: NWNW



Lease No.	Lessor	Eff date	Book	Page	Ref	St	County	Legal
CO.004.1959.000	USA COC 67956	10/6/2004	NA	NA	329597	CO	Rio Blanco	Township 3 South, Range 97 West, 6th P.M. Section 14: N2S2, SESE Section 23: E2NE, NESE Section 35: W2NE, SENW, E2SW  Township 4 South, Range 97 West, 6th P.M. Section 2: LOT 3, SENW, NESW, W2SW Section 10: S2SE Section 11: W2 Section 14: NWNW Section 15: E2NE, NESE
CO.004.1960.000	USA COC 67995	1/28/2005	NA	NA	329597	CO	Rio Blanco	Township 2 South, Range 96 West, 6th P.M. Section 8: L11,L14,L6,L7 Section 17: L10,L11,L15,L3,L6 Section 20: L2,L3
CO.004.2500.000	AARON C WOODWARD	8/11/2006	NA	NA	329597	CO	Rio Blanco	Township 4 South, Range 94 West, 6th P.M. Section 5: SE,S2NE Section 8: N2NE Section 9: NWNW
CO.004.2510.000	USA COC 69835	5/10/2006	NA	NA	329597	CO	Rio Blanco	Township 3 South, Range 97 West, 6th P.M. Section 8: SWSE Section 17: N2NE, E2NW, SWNW Section 18: SENE, N2SE, SWSE Section 19: N2NE, E2NW
CO.004.2511.000	USA COC 69322	3/20/2006	NA	NA	329597	CO	Rio Blanco	Township 1 North, Range 100 West, 6th P.M. Section 24: LOTS 7, 10, 11, 12 Section 36: LOTS 12, 13, 20  Township 1 North, Range 99 West, 6th P.M. Section 19: LOTS 7, 18, SESW Section 28: LOTS 14, 15 Section 30: LOTS 11, 13, 18, 19, 20 Section 31: LOTS 15, 16 Section 33: LOT 5 Section 34: LOTS 11, 12, 16  Township 1 South, Range 100 West, 6th P.M. Section 1: LOTS 5, 11, 12, 14, 15, 17, 20, SENW, E2SW Section 11: SESE Section 12: W2W2 Section 13: SWSW Section 14: W2NE, SENW, N2SW Section 15: E2SE Section 24: NWSE  Township 1 South, Range 99 West, 6th P.M. Section 11: LOT 1 Section 2: LOTS 7, 8, 10, 14, 15, 19, 20



Lease No.	Lessor	Eff date	Book	Page	Ref	St	County	Legal
CO.004.2512.000	USA COC 70171	7/18/2006	NA	NA		CO	Rio Blanco	Township 3 South, Range 97 West, 6th P.M Section 14: NESW Section 22: NESE Section 23: NWSW Section 27: N2NE  Township 4 South, Range 97 West, 6th P.M Section 3: LOT 4 Section 4: NESW, SWSW, E2SE Section 9: E2NE, SWNE, W2SE Section 16: W2NE Section 20: E2SE Section 29: W2NE Section 33: NWSW
CO.004.2516.000	RIO BLANCO COUNTY ROAD AND BRIDGE DEPARTMENT	12/6/2004	NA	NA	329597	CO	Rio Blanco	Township 2 South, Range 99 West, 6th P.M Section 14: Section 15: Section 16: Section 23:
CO.004.2518.000	USA COC 70670	5/23/2007	NA	NA	329597	CO	Rio Blanco	Township 2 South, 64W, 6th P.M Section 33: Lot 1, 4, 5, 12 Township 2 South, Range 97 West, 6th P.M Section 32: LOT 7 Section 33: LOTS 1, 3, 4, 6, 10, 11 Section 34: LOT 2
CO.004.2519.000	USA COC 70200	6/4/2007	NA	NA	329597	CO	Rio Blanco	Township 3 South, Range 97 West, 6th P.M Section 4: LOTS 5, 6 Section 5: LOTS 5, 6, 10, 11, 13, 15, 16 Section 8: W2W2 Section 17: NWNW Section 18: E2E2
CO.004.2520.000	USA COC 70857	6/4/2007	NA	NA	329597	CO	Rio Blanco	Township 2 South, Range 97 West, 6th P.M Section 32: LOT 7 Section 33: LOTS 1, 3, 4, 6, 10, 11 Section 34: LOT 2  Township 3 South, Range 97 West, 6th P.M Section 4: LOTS 5, 6 Section 5: LOTS 5, 6, 10, 11, 13, 15, 16 Section 8: W2W2 Section 17: NWNW Section 18: E2E2



Lease No.	Lessor	Eff date	Book	Page	Ref	SI	County	Legal
CO.004.2525.000	TOSCO CORPORATION, SHELL OIL COMPANY AND ATLANTIC RICHFIELD COMPANY	10/14/1982	422	895	268782	CO	Rio Blanco	Township 2 South, Range 96 West, 6th P.M Section 32: S2SW  Township 3 South, Range 96 West, 6th P.M Section 4: SWSW Section 5: SENE,E2SE Section 9: W2SE,NWNW Section 16: NWNE
CO.004.2528.000	MTW RANCH LLC	8/9/2007	NA	NA	289664	CO	Rio Blanco	Township 3 South, Range 97 West, 6th P.M Section 14: E2NW  Township 1 South, Range 97 West, 6th P.M Section 28: W2SW Section 33: W2W2
CO.004.2531.000	ENCANA OIL & GAS (USA) INC	12/28/2006	NA	NA	715971	CO	Rio Blanco	Township 2 South, Range 97 West, 6th P.M Section 4: W2W2 Section 21: W2NE
CO.004.2533.000	ENCANA OIL & GAS (USA) INC	8/1/2005	NA	NA	289433	CO	Rio Blanco	Township 2 South, Range 96 West, 6th P.M Section 33: SWSW  Township 3 South, Range 96 West, 6th P.M Section 4: NWNW Section 5: E2E2
CO.004.2534.000	MARATHON OIL COMPANY	2/4/2000	556	855	268402	CO	Rio Blanco	Township 1 South, Range 97 West, 6th P.M Section 28 Section 29
CO.004.2536.000	ENCANA OIL & GAS (USA) INC	1/9/2008	NA	NA	291339	CO	Rio Blanco	Township 2 South, Range 97 West, 6th P.M Section 4
CO.004.2537.000	USA COC 72163	2/8/2008	NA	NA	329597	CO	Rio Blanco	Township 4 South, Range 97 West, 6th P.M Section 15: SESE  Township 1 South, Range 97 West, 6th P.M Section 33
CO.004.2538.000	ENCANA OIL & GAS (USA) INC	1/1/2008	NA	NA	291662	CO	Rio Blanco	Township 2 South, Range 97 West, 6th P.M Section 4  Township 1 North, Range 97 West, 6th P.M Section 26: TRACTS 47(SW), 48(W2NW, NW5W), LOTS 7(NWSW 7.77), 10(NWSW 9.62) Section 27: TRACT 48(NE, NESE) Section 35: TRACTS 47(NW), 49(SW,S2NW, W2SE), 50(SE), LOT 14(SENW 12.36)
CO.004.2543.000	SQUARE S LAND AND CATTLE COMPANY	9/12/1955	170	223	98181	CO	Rio Blanco	Township 1 South, Range 97 West, 6th P.M Section 2: LOTS 2(NWNE 45.22), 3(NENW 90.55)
CO.004.2546.000	ENCANA OIL & GAS (USA) INC	9/1/2008	NA	NA	757080	CO	Rio Blanco	Township 2 South, Range 96 West, 6th P.M Section 31: SE Section 32: S2SW



Lease No.	Lessor	Eff date	Book	Page	Ref	St	County	Legal
CO.004.2547.000	ENCANA OIL & GAS (USA) INC	9/8/2008	NA	NA	294301	CO	Rio Blanco	Township 1 South, Range 97 West, 6th P.M Section 28: W2SW
CO.004.2550.000	ENCANA OIL & GAS (USA) INC	2/28/2006	NA	NA	284170	CO	Rio Blanco	Township 1 South, Range 97 West, 6th P.M Section 28: W2SW Section 29: E2SE Section 32: E2E2 Section 33: W2W2
CO.004.2561.000	MARATHON OIL COMPANY	5/1/1997	531	953	260139	CO	Rio Blanco	Township 2 South, Range 97 West, 6th P.M Section 4: S2S2SW, BEING 0.10 ACRES
CO.004.2576.000	MARATHON OIL COMPANY	3/1/1994	509	925	251167	CO	Rio Blanco	Township 2 South, Range 97 West, 6th P.M Section 4: W2SW
CO.004.2577.000	MARATHON OIL COMPANY	5/7/1992	496	398	245860	CO	Rio Blanco	Township 2 South, Range 97 West, 6th P.M Section 4: W2SW
CO.004.2578.000	MARATHON OIL COMPANY	10/29/1993	507	632	250289	CO	Rio Blanco	Township 2 South, Range 97 West, 6th P.M Section 4: W2SW
CO.004.2579.000	MARATHON OIL COMPANY	11/16/1994	516	666	253849	CO	Rio Blanco	Township 2 South, Range 97 West, 6th P.M Section 4: S2SWSW
CO.004.2583.000	SHELL FRONTIER OIL & GAS	3/3/2002	NA	NA	300295	CO	Rio Blanco	Township 1 South, Range 99 West, 6th P.M Section 17: SESE Section 19: NESE, SWSE Section 20: NW, NWNE Section 30: W2NE
CO.004.2584.000	THE OIL SHALE CORPORATION, PUCKETT LAND COMPANY AND ENCANA OIL & GAS (USA) INC	1/18/2011	NA	NA	300496	CO	Rio Blanco	Township 3 South, Range 96 West, 6th P.M Section 26: W2SW Section 35: N2SW,NW Section 4: NE Section 9: W2SE
CO.004.2585.000	ENCANA OIL & GAS (USA) INC	6/17/2010	NA	NA	299168	CO	Rio Blanco	Township 1 South, Range 97 West, 6th P.M Section 28: W2SW
CO.004.2587.000	EnCana Oil & Gas (USA) Inc.	6/1/2016	NA	NA	329597	CO	Rio Blanco	Township 1 South, Range 97 West, 6th P.M Section 19:
CO.004.2591.000	ENCANA OIL & GAS (USA) INC	10/12/2011	NA	NA	302336	CO	Rio Blanco	Township 1 South, Range 97 West, 6th P.M Section 32: METES AND BOUNDS LEGAL - EXH A Section 33: METES AND BOUNDS LEGAL - EXH A
CO.004.2592.000	ENCANA OIL & GAS (USA) INC	8/30/2011	NA	NA	302041	CO	Rio Blanco	Township 2 South, Range 97 West, 6th P.M Section 4: ALL
CO.004.2593.000	ENCANA OIL & GAS (USA) INC	1/1/2012	NA	NA	302996	CO	Rio Blanco	2 North, Range 97 West, 6th P.M Section 4: SW Section 9: NW
CO.004.2767.000	USA COC 063478	6/28/2001	NA	NA	329597	CO	Rio Blanco	Township 1 South, Range 97 West, 6th P.M Section 17: W2NW Section 19: SWNE,1,1,2



Lease No.	Lessor	Eff date	Book	Page	Ref	St	County	Legal
CO.004.2769.000	USA COC 063447	7/24/2000	NA	NA	329597	CO	Rio Blanco	Township 2 South, Range 97 West, 6th P.M Section 7: L13.L19.L20 Section 17: NESW Section 18: SENW,NWNE,S2NE,L3,L4 Township 2 South, Range 98 West, 6th P.M Section 13: L12.L9 Section 24: NENE
CO.004.3322.000	K BAR K RANCH (WINSTON WHEELER TR, SAM INNAMON AND ROSS WHEELER, ITTEES)	8/1/1984	NA	NA	329597	CO	Rio Blanco	2 North, Range 96 West, 6th P.M Section 32: SESW
CO.004.3354.000	USA COC 52847	7/26/1991	NA	NA	329597	CO	Rio Blanco	2 North, Range 96 West, 6th P.M Section 32: SWSE Township 2 South, Range 96 West, 6th P.M Section 33: SWSW
CO.004.3772.000	PUCKETT LAND COMPANY	12/10/2004	NA	NA	280784	CO	Rio Blanco	Township 3 South, Range 96 West, 6th P.M Section 4: SWSW, N2 Section 5: E2E2 Section 9: NWNW, W2SE Section 16: W2NE Section 20: E2SW, SWSW Section 26: W2SW Section 29: NWNW Section 30: E2SE Section 31: N2NE, SWNE, NWSE, E2SW Section 33: SENE, E2SE Section 35: NW, NZSW
CO.004.3774.000	USA COC 68263	12/16/2004	NA	NA	329597	CO	Rio Blanco	Township 4 South, Range 96 West, 6th P.M Section 4: NENE Township 3 South, Range 96 West, 6th P.M Section 9: W2SW Section 16: W2W2
CO.004.3775.000	USA COC 68703	8/31/2005	NA	NA	329597	CO	Rio Blanco	Township 4 South, Range 96 West, 6th P.M Section 5: LOT 3, SENW, E2SW, SWSW Section 6: LOT 4, S2NE, W2SE Township 3 South, Range 96 West, 6th P.M Section 9: SWSW Section 16: W2NW, W2SW Section 20: SENE, E2SE, SWSE Section 21: W2NW Section 29: NWNE
CO.004.3776.000	PUCKETT LAND COMPANY, THE OIL SHALE CORPORATION, ENCANIA OIL & GAS (USA) INC	1/14/2015	NA	NA	309650	CO	Rio Blanco	Township 2 South, Range 96 West, 6th P.M Section 31: S2NW, NESW, NWSE, S2SE Section 32: S2S2 Section 33: SWSW



Lease No.	Lessor	Eff date	Book	Page	Ref	St	County	Legal
CO.004.3780.000	ENCANA OIL & GAS (USA) INC	7/7/2015	NA	NA	329597	CO	Rio Blanco	Township 1 South, Range 97 West, 6th P.M Section 2
CO.004.3787.000	ENCANA OIL & GAS (USA) INC	8/21/2012	NA	NA	304871	CO	Rio Blanco	2 South, Range 97 West, 6th P.M Section 4: SWSW
CO.004.3814.000	THE OIL SHALE CORPORATION	3/24/2000	552	187	266893	CO	Rio Blanco	Township 4 South, Range 96 West, 6th P.M Section 10: W2E2, E2SW Section 15: N2, N2SE
CO.004.3816.000	PICEANCE CREEK RANCH LTD	7/15/1999	546	811	265218	CO	Rio Blanco	Township 4 South, Range 96 West, 6th P.M Section 15: SESE
CO.004.3834.000	USA COC 75968	5/2/2000	NA	NA	329597	CO	Rio Blanco	Township 3 South, Range 96 West, 6th P.M Section 15: SWSW Section 16: E2E2 Section 22: SWSW Section 27: W2SE, SWNE Section 34: W2E2 Section 9: NESW
CO.004.3843.000	USA COC 75921	6/20/2013	NA	NA	329597	CO	Rio Blanco	Township 4 South, Range 96 West, 6th P.M Section 3: W2SE, SWNE, L2
CO.004.3844.000	USA COC 75922	6/20/2013	NA	NA	329597	CO	Rio Blanco	Township 2 South, Range 99 West, 6th P.M Section 5: SESW, S2SE Section 8: N2NW, SWNW
CO.004.3845.000	USA COC 75923	6/20/2013	NA	NA	329597	CO	Rio Blanco	Township 2 South, Range 99 West, 6th P.M Section 5: W2SW Section 8: W2NW
CO.004.3846.000	USA COC 76262	1/30/2014	NA	NA	329597	CO	Rio Blanco	Township 2 South, Range 99 West, 6th P.M Section 5: W2SW Section 8: W2NW
CO.004.3849.000	JOJO PROPERTIES LLC ET AL	5/1/2013	NA	NA	307527	CO	Rio Blanco	Township 2 South, Range 99 West, 6th P.M Section 6: ALL Section 7: ALL
CO.004.3857.000	OIL SHALE CORPORATION	3/24/2000	552	187	266893	CO	Rio Blanco	Township 4 South, Range 96 West, 6th P.M Section 10: W2E2, E2SW Section 15: N2, N2SE
CO.004.3868.000	OIL SHALE CORPORATION	3/24/2000	552	179	266892	CO	Rio Blanco	Township 2 South, Range 96 West, 6th P.M Section 32: S2SW Township 3 South, Range 96 West, 6th P.M Section 4: SWSW Section 5: E2SE Section 9: NWNW, W2SE Section 16: W2NE Section 32: S2SW



Lease No.	Lessor	Eff date	Book	Page	Ref	St	County	Legal
CO.004.3869.000	THE OIL SHALE CORPORATION, PUCKETT LAND COMPANY, AND SHELL FRONTIER OIL & GAS INC	1/26/2000	551	882	266818	CO	Rio Blanco	Township 2 South, Range 96 West, 6th P.M Section 32: S2SW  Township 3 South, Range 96 West, 6th P.M Section 4: SWSW Section 5: E2SE Section 9: NWNW, W2SE Section 16: W2NE
CO.004.3873.000	SLASHEV RANCH LLLP	2/13/2014	NA	NA	307925	CO	Rio Blanco	Township 3 South, Range 97 West, 6th P.M Section 4: SENW, E2NESW
CO.004.3874.000	ENCANA OIL & GAS (USA) INC	2/13/2014	NA	NA	307929	CO	Rio Blanco	Township 3 South, Range 97 West, 6th P.M Section 4: W2SW, W2NESW
CO.004.3875.000	ENCANA OIL & GAS (USA) INC	2/13/2014	NA	NA	307930	CO	Rio Blanco	Township 4 South, Range 98 West, 6th P.M Section 16: N2N2SW
CO.004.3876.000	ENCANA OIL & GAS (USA) INC	2/13/2014	NA	NA	307928	CO	Rio Blanco	Township 2 South, Range 97 West, 6th P.M Section 27: NENE, NESENE
CO.004.3878.000	SLASHEV RANCH LLLP	2/13/2014	NA	NA	307927	CO	Rio Blanco	Township 3 South, Range 97 West, 6th P.M Section 33: SESE Section 34: W2SW
CO.004.3879.000	SLASHEV RANCH LLLP	2/13/2014	NA	NA	307926	CO	Rio Blanco	Township 4 South, Range 98 West, 6th P.M Section 16: S2N2NWSW, SWSW Section 17: E2SE Section 20: E2NE
CO.004.3880.000	SLASHEV RANCH LLLP	2/13/2014	NA	NA	307924	CO	Rio Blanco	Township 3 South, Range 97 West, 6th P.M Section 27: SWNE, W2SENE, SESENE, SENW, E2SW
CO.004.3887.000	USA COC 67104	8/28/2003	NA	NA	329597	CO	Rio Blanco	Township 1 South, Range 100 West, 6th P.M Section 1: SESW Section 11: E2SE Section 12: N2NW, NWSW Section 15: S2SW, SESE Section 32: SWSW
CO.004.3891.000	THE OIL SHALE CORPORATION, ENCANA OIL & GAS (USA) INC, AND PUCKETT LAND COMPANY	9/10/2014	NA	NA	309132	CO	Rio Blanco	Township 1 South, Range 100 West, 6th P.M Section 21: ALL Section 28: ALL
CO.004.3896.000	SHELL FRONTIER OIL & GAS INC ET AL	9/1/2014	NA	NA	309130	CO	Rio Blanco	Township 4 South, Range 94 West, 6th P.M Section 16: W2NW, NESW, NWSW Section 17: NENE, NESE Section 8: E2E2 Section 9: SWNW, W2SW
CO.004.3944.000	USA COC 68982	4/19/2006	NA	NA	329597	CO	Rio Blanco	Township 3 South, Range 96 West, 6th P.M Section 8: E2NE Section 9: S2NW
CO.004.3946.000	TIMOTHY JAMES UPHOF ET UX	7/1/1999	546	445	265113	CO	Rio Blanco	Township 3 South, Range 96 West, 6th P.M Section 3: SENW
CO.004.4099.000	PUCKETT LAND COMPANY, ENCANA OIL & GAS (USA) INC, THE OIL SHALE CORPORATION (C/O CONOCOPHILLIPS COMPANY)	8/30/2016	NA	NA	313270	CO	Rio Blanco	Township 3 South, Range 96 West, 6th P.M Section 3: SENW



Lease No.	Lessor	Eff date	Book	Page	Ref	St	County	Legal
CO.004.4125.000	STEN JOHNSON ET UX	6/7/1982	419	990	207130	CO	Rio Blanco	Township 4 South, Range 96 West, 6th P.M. Section 15: ALL.
CO.004.4126.000	PICEANCE CREEK RANCH LTD	11/1/2010	NA	NA	299762	CO	Rio Blanco	Township 4 South, Range 96 West, 6th P.M. Section 15: SESE Section 22: E2NE
CO.004.4248.000	THE OIL SHALE CORPORATION, CAERUS PICEANCE LLC, PUCKETT LAND COMPANY	9/15/2017	NA	NA	316478	CO	Rio Blanco	Township 2 South, Range 97 West, 6th P.M. Section 27: NENE, NESENE
CO.004.4259.000	Jerry Oldland, Oldland Brothers Inc	12/22/2005	NA	NA	329597	CO	Rio Blanco	Township 4 South, Range 97 West, 6th P.M. Section 35: NWSW
CO.004.4329.000	PUCKETT LAND COMPANY, CAERUS PICEANCE LLC, THE OIL SHALE CORPORATION	6/18/2019	NA	NA	318563	CO	Rio Blanco	Township 3 South, Range 96 West, 6th P.M. Section 4: NENE
CO.004.4342.000	THE OIL SHALE CORPORATION	10/18/2019	NA	NA	318969	CO	Rio Blanco	Township 4 South, Range 96 West, 6th P.M. Section 13: SWSW Section 14: S2SE
CO.004.4344.000	THE OIL SHALE CORPORATION	10/18/2019	NA	NA	318967	CO	Rio Blanco	Township 4 South, Range 96 West, 6th P.M. Section 14: NW, SWNE, NWSE, N2SW, SWSW Section 15: SESE
CO.004.4358.000	REUBEN G OLDLAND, ET AL	1/10/2020	NA	NA	319460	CO	Rio Blanco	Township 3 South, Range 96 West, 6th P.M. Section 8: E2NE Section 9: S2NW Section 15: SENW, NESW, W2SE Section 16: E2SW Section 20: SENW Section 21: N2NE, E2NW, SESW, W2SE Section 22: W2NW, NWSW, E2SW Section 26: S2SE, SESW Section 27: NW, N2SW Section 28: W2NE, NESE Section 29: SWNW Section 33: W2NE Section 35: NE, NWSE  Township 4 South, Range 96 West, 6th P.M. Section 6: LOTS 1, 2, 3, SENW Section 16: NE, W2SW Section 17: E2SE Section 21: SW Section 28: W2 Section 29: E2, SW, S2NW, NENW Section 30: SE, E2SW Section 31: N2NE, MENW Section 32: N2, SE Section 33: W2, NWNE



Lease No.	Lessor	Eff date	Book	Page	Ref	St	County	Legal
CO.004.4358.000	REUBEN G OLDLAND, ET AL	1/10/2020	NA	NA	319460	CO	Rio Blanco	Township 4 South, Range 97 West, 6th P.M Section 1: SENE, NESE, W2SE, SESW Section 12: W2NE, W2E2NE, SENW, NESE, W2NESE, E2SW, SWSW Section 13: W2NW Section 14: E2NE, SWNE, SE, SESW Section 23: W2NE, SENW, NESW Section 24: S2, S2NE Section 25: NW, NWNE Section 26: SENE  Township 5 South, Range 96 West, 6th P.M Section 7: LOTS 1, 2, 3, 4, S2NE, NESE Section 17: NW Section 18: LOTS 1, 2, 3, NE  Township 5 South, Range 97 West, 6th P.M Section 1: S2NW, NWSW, SESE Section 2: LOTS 7, 8, S2NE, N2SE, S2NW Section 3: LOTS 5, 6, 7, SENE Section 12: E2SE, N2NENE Section 13: E2NE
CO.004.4367.000	SHELL FRONTIER OIL & GAS INC	5/15/2013	NA	NA	309131	CO	Rio Blanco	Township 1 South, Range 99 West, 6th P.M Section 34: ALL  Township 2 South, Range 100 West, 6th P.M Section 1: ALL Section 10: ALL Section 11: ALL Section 12: ALL Section 13: ALL Section 14: ALL Section 15: ALL  Township 2 South, Range 99 West, 6th P.M Section 6: ALL Section 7: ALL
CO.004.4372.000	ENCANA OIL & GAS (USA) INC	6/29/2017	NA	NA	314815	CO	Rio Blanco	Township 2 South, Range 97 West, 6th P.M Section 4: SWSW
CO.004.4398.000	ENCANA OIL & GAS (USA) INC	2/28/2006	NA	NA	284171	CO	Rio Blanco	Township 1 South, Range 97 West, 6th P.M Section 28: N2NWSW
CO.004.4403.000	THE OIL SHALE CORPORATION C/O CONOCOPHILLIPS, PUCKETT LAND COMPANY, CAERUS PICEANCE LLC	6/1/2020	NA	NA	329597	CO	Rio Blanco	Township 2 South, Range 97 West, 6th P.M Section 21: NE Section 22: S2NW, NESW, W2SE LESS AND EXCEPT SEE EXHIBIT A Section 27: NE, SWNW, E2SW



Lease No.	Lessor	Eff date	Book	Page	Ref	St	County	Legal
CO.004.4412.000	CAERUS PICEANCE LLC	1/1/2021	NA	NA	329597	CO	Rio Blanco	Township 1 South, Range 97 West, 6th P.M Section 28: W2SW Section 29: E2SE Section 32: E2E2 Section 33: W2W2  Township 2 South, Range 97 West, 6th P.M Section 4: Lot 4, SWNW, W2SW Section 5: Lot 1, SENE, NESE  Township 3 South, Range 96 West, 6th P.M Section 11: NENW  Township 3 South, Range 96 West, 6th P.M Section 2: S2 METES AND BOUNDS EXHIBT A  Township 1 North, Range 97 West, 6th P.M Section 26: THAT PART LYING WITHIN TRACTS 47-49 Section 27: THAT PART LYING WITHIN TRACTS 47-49 Section 35: THAT PART LYING WITHIN TRACTS 47-49  Township 3 South, Range 95 West, 6th P.M Section 35: NENE Section 36: W2NW, SW  Township 4 South, Range 95 West, 6th P.M Section 1: LOTS 1-4, SWNE Section 2: LOT 1, SENE, NESE, W2SE Section 11: NWNE  Township 3 South, Range 95 West, 6th P.M Section 36: S2SW  Township 4 South, Range 95 West, 6th P.M Section 1: N2NW, W2NE  Township 2 South, Range 97 West, 6th P.M Section 12: SWNE  Township 2 South, Range 97 West, 6th P.M Section 1: NWSW  Township 2 South, Range 97 West, 6th P.M Section 1: W2SW, SESW Section 12: W2NE, E2NW, NESW, SESW Section 13: LOT 3  Township 2 South, Range 97 West, 6th P.M Section 12: NESW  Township 2 South, Range 97 West, 6th P.M Section 25: LOCATED IN SWSW Section 26: LOCATED IN SESE  Township 1 South, Range 97 West, 6th P.M Section 10: LOCATED IN SE Section 11: LOCATED IN SW Section 2: LOCATED IN NW
CO.004.4418.000	PUCKETT LAND COMPANY, CAERUS PICEANCE LLC, THE OIL SHALE CORPORATION	3/9/2021	NA	NA	329597	CO	Rio Blanco	
CO.004.4419.000	CAERUS PICEANCE LLC, THE OIL SHALE CORPORATION, PUCKETT LAND COMPANY	3/9/2021	NA	NA	329597	CO	Rio Blanco	
CO.004.4420.000	CAERUS PICEANCE LLC	3/30/2021	NA	NA	323498	CO	Rio Blanco	
CO.004.4423.000	XTO ENERGY INC	1/1/2021	NA	NA	322547	CO	Rio Blanco	
CO.004.4424.000	XTO ENERGY INC	1/1/2021	NA	NA	322546	CO	Rio Blanco	
CO.004.4437.000	USA, COC 75941	6/21/2013	NA	NA	329597	CO	Rio Blanco	
CO.004.4438.000	USA, COC 75942	6/26/2013	NA	NA	329597	CO	Rio Blanco	
CO.004.4439.000	USA, COC 75943	6/26/2013	NA	NA	329597	CO	Rio Blanco	
CO.004.4440.000	USA, COC 75944	6/26/2013	NA	NA	329597	CO	Rio Blanco	
CO.004.4447.000	MTW RANCH LLC	10/16/2008	NA	NA	329597	CO	Rio Blanco	
CO.004.4448.000	STATE OF COLORADO	8/26/2003	NA	NA	329597	CO	Rio Blanco	



Lease No.	Lessor	Eff date	Book	Page	Ref	St	County	Legal
CO.004.4449.000	STATE OF COLORADO	5/21/2003	NA	NA	329597	CO	Rio Blanco	Township 1 North, Range 97 West, 6th P.M Section 55: LOCATED IN LOTS 14
CO.004.4451.000	OIL SHALE CORPORATION	1/1/2008	NA	NA	329597	CO	Rio Blanco	Township 2 South, Range 97 West, 6th P.M Section 22: 10 ACRES LOCATED IN NE4
CO.004.4452.000	DEAN B MANTLE ET AL	4/30/2009	NA	NA	329597	CO	Rio Blanco	Township 2 South, Range 97 West, 6th P.M Section 26: LOCATED IN N2SE4
CO.004.4461.000	SHELL OIL COMPANY	9/20/1978	NA	NA	329597	CO	Rio Blanco	Township 2 South, Range 97 West, 6th P.M Section 25: COMMENCING AT SW CORNER AS FURTHER DESCRIBED IN AGREEMENT
CO.004.4467.000	EXXON MOBIL OIL CORPORATION ET AL	4/10/2008	NA	NA	329597	CO	Rio Blanco	Township 2 South, Range 97 West, 6th P.M Section 19: ROAD ACCESS EASEMENT SITUATED IN 2S, RANGE 97 WEST, RIO BLANCO COUNTY, COLORADO. SEE AGREEMENT FOR METES AND BOUNDS
CO.004.4473.000	EXXON CORPORATION	8/21/1979	NA	NA	329597	CO	Rio Blanco	Township 2 South, Range 97 West, 6th P.M Section 20: A TRACT OF 2.8 ACRES, M/L, TRIANGULAR IN SHAPE, DESCRIPTION OF WHICH TO BE DETERMINED BY SURVEY AT LESSEES EXPENSE, LOCATED AT THE BOTTOM OF A DRAW DIRECTLY ADJOINING THE RIO BLANCO COUNTY ROAD NO 27 AND LESSEES 4-INCH GATHERING LINE RIGHT-IF-WAY, AN EASEMENT FOR WHICH WAS SECURED FROM EXXON CORPORATION ON JULY 16, 1974 BY GRANT OF EASEMENT RECORDED IN BOOK 344 AT PAGES 125-134, RECORDS OF THE CLERK AND RECORDER, RIO BLANCO COUNTY, COLORADO.
CO.004.4486.000	EXXON MOBIL OIL CORPORATION	4/3/2007	NA	NA	329597	CO	Rio Blanco	Township 2 South, Range 97 West, 6th P.M Section 31: NENW Section 31: SWNW, NWSW
CO.004.4487.000	EXXON MOBIL OIL CORPORATION ET AL	5/2/2005	NA	NA	329597	CO	Rio Blanco	Township 2 South, Range 98 West, 6th P.M Section 28: SESE Section 33: NENE
CO.004.4488.000	EXXON MOBIL OIL CORPORATION ET AL	6/1/2005	NA	NA	329597	CO	Rio Blanco	Township 2 South, Range 98 West, 6th P.M Section 27: SWSW Section 28: SESE Section 33: NENE
CO.004.4489.000	EXXON MOBIL OIL CORPORATION ET AL	1/1/2006	NA	NA	329597	CO	Rio Blanco	Township 2 South, Range 97 West, 6th P.M Section 19: S2S2 Section 20: SWSW
CO.004.4490.000	EXXON MOBIL OIL CORPORATION ET AL	4/29/2005	NA	NA	329597	CO	Rio Blanco	Township 2 South, Range 97 West, 6th P.M Section 19: EASEMENT ACROSS LOT 4; MORE FULLY DESCRIBED IN EXHIBIT A
CO.004.4491.000	EXXON MOBIL OIL CORPORATION ET AL	4/22/2006	NA	NA	329597	CO	Rio Blanco	Township 3 South, Range 98 West, 6th P.M Section 5: SWNW Section 6: SE Section 7: NWNE
CO.004.4492.000	EXXON MOBIL OIL CORPORATION ET AL	3/30/2007	NA	NA	329597	CO	Rio Blanco	Township 2 South, Range 97 West, 6th P.M Section 31: NENW
CO.004.4493.000	EXXON MOBIL OIL CORPORATION ET AL	5/1/2006	NA	NA	329597	CO	Rio Blanco	Township 2 South, Range 98 West, 6th P.M Section 26: NWNW



Lease No.	Lessor	Eff date	Book	Page	Ref	St	County	Legal
CO.004.4494.000	EXXON MOBIL OIL CORPORATION ET AL	1/1/2006	NA	NA	329597	CO	Rio Blanco	Township 2 South, Range 97 West, 6th P.M. Section 30: E2 Section 31: NENW
CO.004.4495.000	MOBIL OIL CORPORATION	7/5/1968	NA	NA	329597	CO	Rio Blanco	Township 3 South, Range 98 West, 6th P.M. Section 6: PIPELINE ROW CROSSES THROUGH; SEC. 19, 20-2S-Range 97 West; SEC. 23, 24, 27, 32, 33-2S-Range 98 West; SEC. 5, 6-Township 3 South-Range 98 West; MAKING UP 35.3 ACRES FURTHER DESCRIBED ON EX-A BLACK SULPHUR CREEK ROW RIO BLANCO COLORADO
CO.004.4496.000	USA COC 73609	3/13/2009	NA	NA	329597	CO	Rio Blanco	Township 1 South, Range 96 West, 6th P.M. Section 19: E2SE Section 29: W2NW, SENW Section 30: NENE
CO.004.4497.000	USA COC 73289	8/14/2009	NA	NA	329597	CO	Rio Blanco	Township 2 South, Range 96 West, 6th P.M. Section 18: LOTS 15 & 16
CO.004.4498.000	USA COC 73914	8/14/2009	NA	NA	329597	CO	Rio Blanco	Township 2 South, Range 97 West, 6th P.M. Section 13: LOTS 9, 10 & 15 Section 24: LOTS 2, 3, 6, 11 AND 14 Section 25: LOTS 3, 6, AND 11
CO.004.4500.000	MOBIL OIL CORPORATION	6/3/1974	NA	NA	329597	CO	Rio Blanco	Township 3 South, Range 97 West, 6th P.M. Section 1: SWNW, W2SW, SESW, LOT 4 Section 12: NENE
CO.004.4501.000	USA COC 74539	10/26/2010	NA	NA	329597	CO	Rio Blanco	Township 2 South, Range 97 West, 6th P.M. Section 13: LOTS 6, 7 & 10 Section 36: LOTS 2, 3, & 9
CO.004.4502.000	USA COC 74708	1/18/2011	NA	NA	329597	CO	Rio Blanco	Township 2 South, Range 97 West, 6th P.M. Section 13: LOTS 6, 7 & 10 Section 36: LOTS 2, 3, & 9
CO.004.4500.000	MOBIL OIL CORPORATION	6/3/1974	NA	NA	329597	CO	Rio Blanco	Township 2 South, Range 98 West, 6th P.M. MORE PARTICULARLY DESCRIBED BY METES AND BOUNDS IN EXHIBIT A OF AGREEMENT
CO.004.4501.000	USA COC 74539	10/26/2010	NA	NA	329597	CO	Rio Blanco	Township 2 South, Range 98 West, 6th P.M. MORE PARTICULARLY DESCRIBED BY METES AND BOUNDS IN EXHIBIT A OF AGREEMENT
CO.004.4502.000	USA COC 74708	1/18/2011	NA	NA	329597	CO	Rio Blanco	Township 2 South, Range 96 West, 6th P.M. Section 8: SWNW Section 17: LOT 4 Section 18: LOTS 5, 6, 7, & 10
CO.004.4501.000	USA COC 74539	10/26/2010	NA	NA	329597	CO	Rio Blanco	Township 2 South, Range 97 West, 6th P.M. Section 9: SWNW Section 11: SENW, E2SW Section 13: LOTS 3 & 4 Section 14: LOT 1
CO.004.4502.000	USA COC 74708	1/18/2011	NA	NA	329597	CO	Rio Blanco	Township 2 South, Range 97 West, 6th P.M. Section 5: LOT 26 Section 7: LOTS 22 & 23 Section 8: LOTS 4 & 5



Lease No.	Lessor	Eff date	Book	Page	Ref	St	County	Legal
CO.004.4503.000	EXXON MOBIL OIL CORPORATION ET AL	8/9/2006	NA	NA	329597	CO	Rio Blanco	Township 2 South, Range 97 West, 6th P.M Section 19: SAID PIPELINE EASEMENT SHALL BE 20 FEET IN WIDTH FOR A TOTAL DISTANCE OF APPROXIMATELY 279 FEET AS FURTHER DEPICTED ON EXHIBIT A  Township 2 South, Range 98 West, 6th P.M Section 28: PIPELINE EASEMENT SHALL BE 20 FEET IN WIDTH FOR A TOTAL DISTANCE OF APPROXIMATELY 14478 FEET AS FURTHER DEPICTED IN EXHIBIT A Section 32: PIPELINE EASEMENT SHALL BE 20 FEET IN WIDTH FOR A TOTAL DISTANCE OF APPROXIMATELY 14478 FEET AS FURTHER DEPICTED IN EXHIBIT A Section 33: PIPELINE EASEMENT SHALL BE 20 FEET IN WIDTH FOR A TOTAL DISTANCE OF APPROXIMATELY 14478 FEET AS FURTHER DEPICTED IN EXHIBIT A
CO.004.4504.000	EXXON MOBIL OIL CORPORATION ET AL	8/31/2006	NA	NA	329597	CO	Rio Blanco	Township 3 South, Range 98 West, 6th P.M Section 5: PIPELINE EASEMENT SHALL BE 20 FEET IN WIDTH FOR A TOTAL DISTANCE OF APPROXIMATELY 14478 FEET AS FURTHER DEPICTED IN EXHIBIT A Section 6: PIPELINE EASEMENT SHALL BE 20 FEET IN WIDTH FOR A TOTAL DISTANCE OF APPROXIMATELY 14478 FEET AS FURTHER DEPICTED IN EXHIBIT A Section 7: PIPELINE EASEMENT SHALL BE 20 FEET IN WIDTH FOR A TOTAL DISTANCE OF APPROXIMATELY 14478 FEET AS FURTHER DEPICTED IN EXHIBIT A
CO.004.4505.000	EXXON MOBIL OIL CORPORATION ET AL	1/27/2010	NA	NA	329597	CO	Rio Blanco	Township 2 South, Range 98 West, 6th P.M Section 33: ABOVE GROUND AND BURIED ELECTRICAL FACILITIES INCLUDING BUT NOT LIMITED TO POLES ANCHORS GUY WIRES TRANSFORMERS SWITCHING CUBICLES OVERHEAD AND BURIED PRIMARY AND SECONDARY CONDUCTORS INCLUDING GUYS AND ANCHORS PLACED ON THE PROPERTY AS IT RELATES TO AN OVERHEAD SINGLE PHASE POWER LINE CONSTRUCTED FROM WHITE RIVER ELECTRIC ASSOCIATION INC EXISTING POWER LINE TO WHITING PETROLEUM CORPORATION WELL #19P



Lease No.	Lessor	Eff date	Book	Page	Ref	St	County	Legal
CO.004.4507.000	MOBIL OIL CORPORATION ET AL	12/16/1974	NA	NA	329597	CO	Rio Blanco	Township 3 South, Range 98 West, 6th P.M. Section 5: COMMENCING AT A POINT FROM WHENCE THE NORTHWEST CORNER OF SECTION 5 BEARS NORTH 2°41' WEST 1137.4 FEET SAID POINT BEING THE TRUE POINT OF BEGINNING THENCE SOUTH 85°53' EAST 641 FEET THENCE SOUTH 56°21' EAST 335.6 FEET TO A POINT OF TERMINUS SAID POINT OF TERMINUS BEARS SOUTH 38°16' EAST 2135.1 FEET FROM THE NORTHWEST CORNER OF SECTION 5 CONTAINING 88 RODS  Township 3 South, Range 99 West, 6th P.M. Section 29: COMMENCING AT A POINT FROM WHENCE THE NORTH QUARTER CORNER BEARS NORTH 87°35' WEST 615 FEET SAID POINT BEING THE TRUE POINT OF BEGINNING THENCE SOUTH 59°15' EAST 480 FEET THENCE NORTH 71°15' EAST 760 FEET MORE OR LESS TO A POINT OF TERMINUS ON THE NORTH LINE OF SECTION 29 CONTAINING 75 RODS
CO.004.4517.000	EXXON MOBIL CORPORATION	6/24/2009	NA	NA	329597	CO	Rio Blanco	Township 2 South, Range 97 West, 6th P.M. Section 9: NWNW COMMENCING AT NW/4 NW/4 THENCE SOUTH 88° 40' 03 EAST ALONG THE NORTH LINE OF SAID NW/4 NW/4 A DISTANCE OF 1126.03 FEET MORE PARTICULARLY DESCRIBED IN EXHIBIT A OF ACCESS AGREEMENT DATED 11/01/2005
CO.004.4518.000	EXXON MOBIL CORPORATION	1/1/2006	NA	NA	329597	CO	Rio Blanco	Township 2 South, Range 97 West, 6th P.M. Section 31: SWNW, NWSW  Township 2 South, Range 98 West, 6th P.M. Section 36: NESE, SESE
CO.004.4519.000	EXXON MOBIL CORPORATION	2/20/2008	NA	NA	329597	CO	Rio Blanco	Township 2 South, Range 97 West, 6th P.M. Section 20: NESW, NWSE, S2NE 1 PIPELINE TEN INCHES IN DIAMETER THE APPROXIMATE ROUTE OF THE PIPELINE ARE DEPICTED BY THE MAP ON EXHIBIT A AND B THE EASEMENT AND ROW WILL BE 25 FEET IN WIDTH BEING 12 1/2 FEET ON EACH SIDE OF A CENTER LINE OF THE ROW FO A TOTAL DISTANCE OF APPROXIMATELY 4719.2 FEET IN EXHIBIT A AND 1442.3 FEET IN EXHIBIT B Section 21: NENW 1 PIPELINE TEN INCHES IN DIAMETER THE APPROXIMATE ROUTE OF THE PIPELINE ARE DEPICTED BY THE MAP ON EXHIBIT A AND B THE EASEMENT AND ROW WILL BE 25 FEET IN WIDTH BEING 12 1/2 FEET ON EACH SIDE OF A CENTER LINE OF THE ROW FO A TOTAL DISTANCE OF APPROXIMATELY 4719.2 FEET IN EXHIBIT A AND 1442.3 FEET IN EXHIBIT B
CO.004.4520.000	EXXON MOBIL CORPORATION	2/18/2010	NA	NA	329597	CO	Rio Blanco	Township 2 South, Range 97 West, 6th P.M. Section 20: NESW A STRIP OF LAND FOR PIPELINE CORRIDOR 9 ALL SITUATED WITHIN THE NE/4 SW/4 SAID ROW BEING 25 FEET ON EACH SIDE COMMENCING AT THE SECTION CORNER COMMON TO SECTIONS 17 18 19 AND 20 FURTHER DESCRIBED IN EXHIBIT B SAID PIPELINE CORRIDOR ROW TOTALS 2175.58 FEET IN LENGTH AND 2.497 ACRES MORE OR LESS



Lease No.	Lessor	Eff date	Book	Page	Ref	St	County	Legal
CO.004.4521.000	EXXON MOBIL CORPORATION	12/1/2006	NA	NA	329597	CO	Rio Blanco	Township 2 South, Range 97 West, 6th P.M. Section 16: E2SW, NW, W2SE Section 9: NWNW, NWSE, SW, S2NW
CO.004.4522.000	EXXON CORPORATION	8/25/1980	NA	NA	329597	CO	Rio Blanco	Township 2 South, Range 97 West, 6th P.M. Section 16: A 50 FOOT WIDE ROW AND EASEMENT LOCATED IN THE SW/4 SE/4 AND SE/4 SW/4 BEGINNING AT A POINT WHICH BEARS N 73° 24' E 3309.5 FEET FROM THE SW CORNER OF SEC 16 THENCE S 69° 41' W 458.8 FEET THENCE S 24° 41' W 85.3 FEET THENCE S 71° 41' W 483 FEET THENCE S 63° 38' W 174.7 FEET THENCE S 5° 13' W 474.27 FEET TO A POINT ON THE SOUTHLINE OF SEC 16 WHICH BEARS N 89° 48' E 2003.95 FEET FROM THE SW CORNER OF SAID SEC 16
CO.004.4523.000	EXXON CORPORATION	5/16/1977	NA	NA	329597	CO	Rio Blanco	Township 2 South, Range 97 West, 6th P.M. Section 16: A 50 FOOT EASEMENT BEING 25 FEET ON EACH SIDE LYING IN THE SE/4 AND SW/4 OF SEC 16 BEING MORE PARTICULARLY DESCRIBED IN AMENDMENT EASEMENT DESCRIPTION DATED 05/14/2007
CO.004.4524.000	EXXON CORPORATION	7/13/1998	NA	NA	329597	CO	Rio Blanco	Township 2 South, Range 97 West, 6th P.M. Section 9: 1 STEEL PIPELINE NOT TO EXCEED 22 INCHES IN DIAMETER OVER A STRIP OF LAND SITUATED IN SEC 9 & 16 COMMENCING AT THE NW CORNER OF SEC 9 BEING A FOUND GENERAL LAND OFFICE 1938 BRASS CAP BEING FURTHER DESCRIBED IN PIPELINE EASEMENT FROM XOM TO TRANSCOLORADO
CO.004.4525.000	RIO BLANCO COUNTY ROW ACCESS PERMIT D7028M	8/9/2007	NA	NA	329597	CO	Rio Blanco	Township 2 South, Range 101 West, 6th P.M. COUNTY ROAD 27
CO.004.4526.000	RIO BLANCO COUNTY RIGHT OF WAY ACCESS PERMIT 7026M	8/9/2007	NA	NA	329597	CO	Rio Blanco	Township 3 South, Range 100 West, 6th P.M. COUNTY ROAD 27
CO.004.4527.000	RIO BLANCO COUNTY ROW ACCESS PERMIT D7027M	8/9/2007	NA	NA	329597	CO	Rio Blanco	Township 3 South, Range 101 West, 6th P.M. COUNTY ROAD 27
CO.004.4528.000	RIO BLANCO COUNTY ROW ACCESS PERMIT D7025M	8/9/2007	NA	NA	329597	CO	Rio Blanco	Township 4 South, Range 101 West, 6th P.M. COUNTY ROAD 27
CO.004.4529.000	RIO BLANCO COUNTY ROW ACCESS PERMIT D7024M	8/9/2007	NA	NA	329597	CO	Rio Blanco	Township 3 South, Range 96 West, 6th P.M. COUNTY ROAD 5 MILE POST 24.8 00, 6th P.M.
CO.004.4530.000	RIO BLANCO COUNTY U7029M	8/9/2007	NA	NA	329597	CO	Rio Blanco	Township 2 South, Range 97 West, 6th P.M. Section 26: ALSO SPANS INTO SECTION 27 COUNTY ROAD 5 MILE POST 22 (HUNTER CREEK ROAD)
								00, 6th P.M. COUNTY ROAD 3 MILE POST 21.4
								Township 1 South, Range 97 West, 6th P.M. Section 28: ROAD BORE AT MEEKER PLANT ROAD TO WIDTH OF ROAD



Lease No.	Lessor	Eff date	Book	Page	Ref	St	County	Legal
CO.004.4531.000	RIO BLANCO COUNTY U7025M	8/9/2007	NA	NA	329597	CO	Rio Blanco	00, 6th P.M 0COUNTY ROAD 5 MILE POST 21.6 TO EXTEND THE WIDTH OF THE ROAD
CO.004.4532.000	OIL SHALE CORP	10/1/2006	NA	NA	329597	CO	Rio Blanco	Township 2 South, Range 97 West, 6th P.M Section 21: NE
CO.004.4533.000	LARRY A MAUTZ ET AL	7/1/2004	NA	NA	329597	CO	Rio Blanco	Township 2 South, Range 98 West, 6th P.M Section 19: NENE, SWNE, SENW, NWSE Section 30: NWNW
CO.004.4534.000	USA COC 69028	10/14/2005	NA	NA	329597	CO	Rio Blanco	Township 1 South, Range 96 West, 6th P.M Section 26: NW/4 NW/4 AND AS FURTHER DESCRIBED IN THE AGREEMENT Section 27: E/2 E/2 AND AS FURTHER DESCRIBED IN THE AGREEMENT Section 34: LOT 1, 7, 8, E/2 E/2 AND AS FURTHER DESCRIBED IN THE AGREEMENT Township 2 South, Range 96 West, 6th P.M Section 3: LOT 14, 19, 22, 23, W/2 SW/4 AND AS FURTHER DESCRIBED IN THE AGREEMENT Section 9: NENE Section 10: LOT1-3 AND AS FURTHER DESCRIBED IN THE AGREEMENT
CO.004.4537.000	IRA C JOHNSON	1/1/2008	NA	NA	329597	CO	Rio Blanco	Township 2 South, Range 97 West, 6th P.M Section 22: NE
CO.004.4596.000	ROW UTILITY INSTALL PERMIT RBC 10 01397 CK76 ROAD	11/1/2010	NA	NA	329597	CO	Rio Blanco	Township 2 South, Range 96 West, 6th P.M Section 18: COUNTY ROAD 76 DISTRICT M Township 2 South, Range 97 West, 6th P.M Section 9: A 25 FOOT WIDE STRIP OF LAND LOCATED IN THE NW/4 NW/4 FURTHER DESCRIBED IN LEGAL DESCRIPTION EASEMENT EXHIBIT A
CO.004.4600.000	EXXON MOBIL CORPORATION	8/16/2012	NA	NA	329597	CO	Rio Blanco	Township 2 South, Range 97 West, 6th P.M Section 27: W/2 NE/4, W/2 SE/4 NE/4, SE/4 SE/4 NE/4, E/2 SW/4
CO.004.4604.000	OIL SHALE CORPORATION ET AL	2/26/2015	NA	NA	329597	CO	Rio Blanco	Township 2 South, Range 96 West, 6th P.M Section 5: LOT 26 Section 6: LOT 34 Section 8: LOT 4
CO.004.4605.000	USA COC 70862	6/7/2007	NA	NA	329597	CO	Rio Blanco	Township 3 South, Range 98 West, 6th P.M Section 14: W2SW Section 15: SESE Section 22: E2SW, NENE, NWSE, SWNE Section 27: E2NW Section 28: N2SE, SENE, SWSE Section 32: W2SW
CO.004.4633.000	XTO ENERGY INC HUNTING LODGE	6/1/2017	NA	NA	329597	CO	Rio Blanco	Township 4 South, Range 98 West, 6th P.M Section 5: LOT 4



Lease No.	Lessor	Eff date	Book	Page	Ref	St	County	Legal
CO.004.4636.000	USA COC 71456	4/28/2008	NA	NA	329597	CO	Rio Blanco	Township 2 South, Range 95 West, 6th P.M Section 19: E2SW, SWSE, LOT 2, LOT 3 Section 29: W/2SW/4 OF SAID SECTION AND AS FURTHER DESCRIBED IN THE AGREEMENT Section 30: W/2NE/4 AND SE/4NE/4 AND NE/4SE/4 Section 32: W2NW, NWSW, LOT 1  Township 2 South, Range 96 West, 6th P.M Section 5: SWSE, LOT 25, LOT 26 Section 8: LOTS 1 AND 2 Section 9: S/2NE/4 AND N/2NW/4 AND SE/4NW/4 Section 10: LOTS 3 AND 6 AND 7 AND 8 AND 11 AND 12 Section 11: SWSW Section 13: SW/4NW/4 AND N/2SW/4, SE/4SW/4 AND SW/4SE/4 Section 14: N/2NE/4 AND W/2NE/4 AND SE/4NE/4 Section 24: N/2NE/4 AND SE/4NE/4  Township 3 South, Range 95 West, 6th P.M Section 5: SWNW, NWSW, S2SW, LOT 4 Section 8: W/2NE/4 AND NE/4NW/4 AND SW/4SE/4 Section 17: N/2NE/4 AND SE/4NE/4 AND NE/4SE/4 S/2SE/4 Section 20: N/2NE/4 Section 21: W/2W/2 Section 28: W/2W/2 AND SE/4SW/4 Section 33: E2W2 Section 34: SW/4SE/4
CO.004.4644.000	USA COC 76159	8/7/2013	NA	NA	329597	CO	Rio Blanco	Township 1 South, Range 98 West, 6th P.M Section 1: LOTS 6 AND 7 OF SAID SECTION AND AS FURTHER DESCRIBED IN THE AGREEMENT  Township 1 North, Range 97 West, 6th P.M Section 31: T1N-R97W SECTION 31 LOT 11 T1N-R97W SECTION 32 LOT 1 T1S-R97W SECTION 5 LOT 8 AND AS FURTHER DESCRIBED IN THE AGREEMENT Section 32: T1N-R97W SECTION 31 LOT 11 T1N-R97W SECTION 32 LOT 1 T1S-R97W SECTION 5 LOT 8 AND AS FURTHER DESCRIBED IN THE AGREEMENT
CO.004.4645.000	USA COC 74845	9/20/2011	NA	NA	329597	CO	Rio Blanco	Township 1 South, Range 97 West, 6th P.M Section 5: T1N-R97W SECTION 31 LOT 11 T1N-R97W SECTION 32 LOT 1 T1S-R97W SECTION 5 LOT 8 AND AS FURTHER DESCRIBED IN THE AGREEMENT
CO.004.4646.000	EXXON MOBIL CORPORATION	5/14/2008	NA	NA	329597	CO	Rio Blanco	Township 2 South, Range 97 West, 6th P.M Section 26: SWNW



Lease No.	Lessor	Eff date	Book	Page	Ref	St	County	Legal
CO.004.4648.000	USA COC 74914	10/2/2012	NA	NA	329597	CO	Rio Blanco	Township 2 South, Range 96 West, 6th P.M Section 18: LOTS 9,10,15,16  Township 2 South, Range 97 West, 6th P.M Section 11: Section 12: S2SE Section 13: LOTS 2-4,9,10,15 Section 14: LOTS 1 Section 21: W2SE, SESE Section 24: LOTS 2, LOT 3, LOT 6, LOT 11, LOT 14 Section 25: LOTS 3,6,11 Section 28: SWNE
CO.004.4650.000	EXXON MOBIL OIL CORPORATION ET AL	5/1/2006	NA	NA	329597	CO	Rio Blanco	Township 2 South, Range 98 West, 6th P.M Section 26: 1.95 ACRES OF LAND, MORE OR LESS, SITUATED IN THE NW4 NW4 OF SECTION 26 T2S-RRANGE 98 West RIO BLANCO COUNTY, COLORADO AND BEING MORE PARTICULARLY DESCRIBED ON EXHIBIT A OF THAT CERTAIN ACCESS AGREEMENT FOR ROAD USE DATED MAY 1, 2006 FROM EXXON MOBIL OIL CORPORATION ET AL TO WILLIAMS PRODUCTION RMT COMPANY AND RECORDED AS DOCUMENT NUMBER 286193 OF THE OFFICIAL PUBLIC RECORDS OF RIO BLANCO COUNTY, COLORADO
CO.004.4651.000	RIO BLANCO COUNTY CBPP 0017 18	11/18/2018	NA	NA	329597	CO	Rio Blanco	Township 1 South, Range 97 West, 6th P.M Section 29: PIPELINE PERMIT BEGINNING PIPELINE LOCATION LOT 11 SECTION 31 ENDING PIPELINE LOCATION SE/4SE/4 SECTION 29 Section 31: PIPELINE PERMIT BEGINNING PIPELINE LOCATION LOT 11 SECTION 31 ENDING PIPELINE LOCATION SE/4 SE/4 SECTION 29



Lease No.	Lessor	Eff date	Book	Page	Ref	St	County	Legal
CO.004.4655.000	USA. COC 69027	10/14/2005	NA	NA	329597	CO	Rio Blanco	Township 1 South, Range 96 West, 6th P.M Section 16: Section 27: Section 21: NENW, S2NW, NWSW, S2SW Section 26: NWNW Section 28: E2W2 Section 32: LOTS 1,8 Section 33: NWNW, SWNW, NWSW Section 34: E2E2 AND AS FURTHER DESCRIBED IN THE AGREEMENT  Township 2 South, Range 95 West, 6th P.M Section 21: NENE, E2NW, NWSW, E2SW Section 28: N2NW Section 29: NENE, W2NE, NWSE, N2SW  Township 2 South, Range 96 West, 6th P.M Section 10: LOT 1 LOT2 AND LOT 3 AND AS FURTHER DESCRIBED IN THE AGREEMENT Section 3: W2SW LOT 14, LOT 19, LOT 22, LOT 23 AND AS FURTHER DESCRIBED IN AGREEMENT Section 4: LOT 17 AND AS FURTHER DESCRIBED IN THE AGREEMENT Section 5: LOT 12 LOT 18 AND LOT 19 AND AS FURTHER DESCRIBED IN THE AGREEMENT Section 8: LOT 2 AND AS FURTHER DESCRIBED IN THE AGREEMENT
CO.004.4656.000	USA. COC 69597	3/17/2006	NA	NA	329597	CO	Rio Blanco	Township 1 South, Range 95 West, 6th P.M Section 18: SWSW Section 19: S2NE, N2NW, SENW Section 20: SWNW, NTownship 8 SouthW Section 21: NENE, E2NW, NWSW, E2SW Section 28: N2NW Section 29: NENE, W2NE, NWSE, N2SW Section 16: Section 27: Section 28:  Township 1 South, Range 96 West, 6th P.M Section 12: NESW, S2SW, N2SE, SESE Section 13: E2NW, NWNW, N2SE, LOT 1, LOT 4 Section 14: NESE, S2SE Section 21: NENW, S2NW, NWSW, S2SW Section 23: NWNE, E2NW Section 26: NWNW Section 32: LOT 1,8 Section 33: N2NW, SWNW, NWSW Section 34: E2E2, LOT 1, LOT 7, LOT 8



Lease No.	Lessor	Eff date	Book	Page	Ref	St	County	Legal
CO.004.4656.000	USA COC 69597	3/17/2006	NA	NA	329597	CO	Rio Blanco	Township 2 South, Range 95 West, 6th P.M Section 15: SWNE, S2SW Section 16: SESE Section 21: NWNE, SENW,N2SW, SESW Section 28: NWNW Section 29: NE, NESW, NWSE  Township 2 South, Range 96 West, 6th P.M Section 3: W2SW, LOT 14, LOT 19, LOT 22, LOT 23 Section 4: LOT 17
CO.004.4657.000	USA COC 70534	9/25/2006	NA	NA	329597	CO	Rio Blanco	Township 4 South, Range 95 West, 6th P.M Section 11: S2NW Section 22: NWNW
CO.004.4658.000	USA COC 70535	9/25/2006	NA	NA	329597	CO	Rio Blanco	Township 3 South, Range 95 West, 6th P.M Section 35: SESE  Township 4 South, Range 95 West, 6th P.M Section 2: SWNE
CO.004.4659.000	USA COC 70536	9/25/2006	NA	NA	329597	CO	Rio Blanco	Township 3 South, Range 95 West, 6th P.M Section 35: SESE  Township 4 South, Range 95 West, 6th P.M Section 2: SWNE
CO.004.4660.000	USA COC 72461	10/2/2012	NA	NA	329597	CO	Rio Blanco	Township 1 South, Range 96 West, 6th P.M Section 31: LOT 8 Section 36  Township 1 South, Range 97 West, 6th P.M Section 25: LOT 4,5,6,10,11,15,16 Section 26: LOT 1
CO.004.4661.000	USA COC 70780	1/24/2007	NA	NA	329597	CO	Rio Blanco	Township 2 South, Range 97 West, 6th P.M Section 5: LOT 26 Section 7: LOT 22,23 Section 8: LOT 4, LOT 5  Township 1 South, Range 95 West, 6th P.M Section 18: SWSW  Township 1 South, Range 96 West, 6th P.M Section 11: NESE Section 12: SENW, N2SW, SESW Section 13: E2NW, N2SE, SESE, LOT 1, LOT 4



Lease No.	Lessor	Eff date	Book	Page	Ref	St	County	Legal
CO.004.4662.000	USA COC 72460	10/2/2012	NA	NA	329597	CO	Rio Blanco	Township 1 South, Range 96 West, 6th P.M Section 31: LOTS 8,14,15 Section 36  Township 1 South, Range 97 West, 6th P.M Section 25: LOTS 4,5,6,10,11,16 Section 26: LOT 1  Township 2 South, Range 96 West, 6th P.M Section 5: LOTS 23,26 Section 6: LOTS 17,18,22,23,25,26
CO.004.4663.000	USA COC 73847	10/2/2012	NA	NA	329597	CO	Rio Blanco	Township 1 South, Range 96 West, 6th P.M Section 31: LOTS 8,14,15  Township 2 South, Range 96 West, 6th P.M Section 17: LOT 4 Section 18: LOTS 5,6,7,8,9,10 Section 5: LOTS 23,26 Section 6: LOTS 17,18,22,23,25,26 Section 7: LOT 28 Section 8: LOTS 4,5,6,10,11,13-16  Township 2 South, Range 97 West, 6th P.M Section 11: SENW, E2SW, S2SE Section 12: S2SE Section 13: LOTS 2,3,4 Section 14: LOT 1
CO.004.4664.000	USA COC 75237	10/2/2012	NA	NA	329597	CO	Rio Blanco	Township 2 South, Range 97 West, 6th P.M Section 11: SWSE
CO.004.4665.000	USA COC 74110	10/2/2012	NA	NA	329597	CO	Rio Blanco	Township 2 South, Range 97 West, 6th P.M Section 32: LOTS 1,7,8
CO.004.4666.000	USA COC 74630	10/2/2012	NA	NA	329597	CO	Rio Blanco	Township 1 South, Range 97 West, 6th P.M Section 33: NESE  Township 2 South, Range 96 West, 6th P.M Section 18: LOT 9, LOT 10, LOT 15, LOT 16  Township 2 South, Range 97 West, 6th P.M Section 11 Section 12: S2SE Section 13: LOT 2, LOT 3, LOT 4, LOT 9, LOT 10, LOT 15 Section 14: LOT 1 Section 21: W2SE, SESE Section 24: LOT 2, LOT 3, LOT 6, LOT 11, LOT 14 Section 25: LOT 3, LOT 6, LOT 11 Section 28: SWNE
CO.004.4670.000	USA COC 74915	10/2/2012	NA	NA	329597	CO	Rio Blanco	Township 2 South, Range 97 West, 6th P.M Section 11 Section 12: S2SE Section 13: LOT 2, LOT 3, LOT 4, LOT 9, LOT 10, LOT 15 Section 14: LOT 1 Section 21: W2SE, SESE Section 24: LOT 2, LOT 3, LOT 6, LOT 11, LOT 14 Section 25: LOT 3, LOT 6, LOT 11 Section 28: SWNE



Lease No.	Lessor	Eff date	Book	Page	Ref	St	County	Legal
CO.004.4673.000	LOV LAND CO LLLP	9/6/2007	NA	NA	329597	CO	Rio Blanco	Township 2 South, Range 97 West, 6th P.M Section 16: ACCESS EASEMENT OVER AND ACROSS DRY UP ACREAGE LOCATED IN THE SW/4 OF SAID SECTION AS FURTHER DESCRIBED IN THE AGREEMENT AND PLAT
CO.004.4676.000	PICEANCE CREEK RANCH LTD	8/18/2006	NA	NA	329597	CO	Rio Blanco	Township 3 South, Range 96 West, 6th P.M Section 12: LOCATED IN S2 SW4 Section 13: LOCATED IN NE4 NW4
CO.004.4679.000	PUCKETT LAND COMPANY	10/1/2006	NA	NA	329597	CO	Rio Blanco	Township 2 South, Range 97 West, 6th P.M Section 21: LOCATED IN NE4
CO.004.4680.000	PUCKETT LAND COMPANY	11/1/2006	NA	NA	329597	CO	Rio Blanco	Township 2 South, Range 97 West, 6th P.M Section 21: LOCATED IN NE4 FURTHER DESCRIBED IN AGREEMENT
CO.004.4683.000	CONOCO PHILLIPS ET AL	12/1/2005	NA	NA	329597	CO	Rio Blanco	Township 2 South, Range 97 West, 6th P.M Section 36: LOCATED IN NE4
CO.004.4684.000	PUCKETT LAND COMPANY	12/1/2005	NA	NA	329597	CO	Rio Blanco	Township 2 South, Range 97 West, 6th P.M Section 36: LOCATED IN NE4
CO.004.4685.000	USA COC 67021	10/3/2003	NA	NA	329597	CO	Rio Blanco	Township 1 North, Range 97 West, 6th P.M Section 17: SWNE, N2SW, W2SE Section 20: NENE Section 21: SWNE, NWNW, SENW, NESE Section 22: N2SW, SESW, SWSE Section 26: LOT 11 Section 27: LOT 1, LOT 3 Section 35: LOT 20
CO.004.4686.000	RIO BLANCO COUNTY U7028M	8/9/2007	NA	NA	329597	CO	Rio Blanco	Township 2 South, Range 97 West, 6th P.M Section 25: PERMIT FOR 10 STEEL PRODUCED WATER LINE ALONG OR ACROSS CR 5 AT MP 0.4 TO WIDTH OF ROAD
CO.004.4687.000	THE OIL SHALE CORPORATION	1/1/2008	NA	NA	329597	CO	Rio Blanco	Township 2 South, Range 97 West, 6th P.M Section 21: LOCATED IN NE Section 22: LOCATED IN S2NW, SW, W2SE Section 27: LOCATED IN NE
CO.004.4688.000	THE OIL SHALE CORPORATION	1/1/2007	NA	NA	329597	CO	Rio Blanco	Township 2 South, Range 97 West, 6th P.M Section 21: LOCATED IN NE
CO.004.4689.000	RIO BLANCO COUNTY U7027M	8/9/2007	NA	NA	329597	CO	Rio Blanco	Township 2 South, Range 97 West, 6th P.M Section 16: PERMIT TO CONSTRUCT AND MAINTAIN A ROAD BORE ALONG OR ACROSS CR 26 TO WIDTH OF ROAD
CO.004.4690.000	USA COC 67696	6/18/2004	NA	NA	329597	CO	Rio Blanco	Township 2 South, Range 96 West, 6th P.M Section 8: PCU COMPRESSOR STATION LOCATED IN GOVT LOT 5 0N0W, 6th P.M
CO.004.4691.000	RIO BLANCO COUNTY D7023M	8/9/2007	NA	NA	329597	CO	Rio Blanco	0ROW ACCESS PERMIT LOCATED AT COUNTRY ROAD 5 MILE POSE 21-22
CO.004.4692.000	DEAN BURKE ET AL	7/1/2003	NA	NA	329597	CO	Rio Blanco	Township 1 South, Range 97 West, 6th P.M Section 2: ROW 15FT WIDE AND 3622 FT IN LENGTH AS FURTHER DESCRIBED IN AGREEMENT
CO.004.4693.000	TIMOTHY J UPHOFF ET AL	5/1/2004	NA	NA	329597	CO	Rio Blanco	Township 2 South, Range 97 West, 6th P.M Section 25: LOCATED IN SESW 00, 6th P.M
CO.004.4694.000	RIO BLANCO COUNTY PERMIT NO 050414	4/14/2005	NA	NA	329597	CO	Rio Blanco	0PERMIT FOR GAS AND WATER PIPELINES ALONG OR ACROSS MP 25.6 CR ROAD 5 AT 0.6 N OF MILE MARKER 25



Lease No.	Lessor	Eff date	Book	Page	Ref	St	County	Legal
CO.004.4695.000	RIO BLANCO COUNTY U7026M	8/9/2007	NA	NA	329597	CO	Rio Blanco	Township 1 South, Range 97 West, 6th P.M Section 33: ROAD BORE ALONG OR ACROSS CR 24 WIDTH OF ROAD.
CO.004.4696.000	RIO BLANCO COUNTY RBC 08 00296	4/14/2008	NA	NA	329597	CO	Rio Blanco	Township 2 South, Range 96 West, 6th P.M Section 17: PERMIT TO LAY 8000FT OF PIPE IN ROW ALONG CR 76 Section 18: PERMIT TO LAY 8000FT OF PIPE IN ROW ALONG CR 76 Section 7: PERMIT TO LAY 8000FT OF PIPE IN ROW ALONG CR 76 Section 8: PERMIT TO LAY 8000FT OF PIPE IN ROW ALONG CR 76
CO.004.4697.000	RIO BLANCO COUNTY 6042M	12/28/2006	NA	NA	329597	CO	Rio Blanco	Township 2 South, Range 97 West, 6th P.M Section 18: LOCATED IN SENW
CO.004.4698.000	EXXON MOBIL CORPORATION	10/25/2010	NA	NA	329597	CO	Rio Blanco	Township 2 South, Range 97 West, 6th P.M Section 26: PART OF THE NWSW AND AS FURTHER DESCRIBED IN THE TOWER LEASE AGREEMENT BETWEEN EXXONMOBIL PRODUCTION COMPANY TO CELLULAR INC NETWORK DBA VERIZON WIRELESS DATED OCTOBER 25 2010
CO.004.4700.000	USA COC 71172	6/13/2007	NA	NA	329597	CO	Rio Blanco	Township 2 South, Range 97 West, 6th P.M Section 18: LOCATED IN W2NE AND SENW AND SWNE AND SENW AND NESW AND S2SE AND LOT 3 AND 4 Section 19: LOCATED IN LOTS 1 2 AND 3 AND NENE4 AND SESW Section 7: LOCATED IN LOT 13, 19 AND 20
CO.004.4702.000	USA COC 69157	6/20/2007	NA	NA	329597	CO	Rio Blanco	Township 2 South, Range 98 West, 6th P.M Section 13: LOCATED IN LOTS 9 AND 12 Section 24: LOCATED IN NENW
CO.004.4705.000	USA COC 63444	1/3/2000	NA	NA	329597	CO	Rio Blanco	Township 1 South, Range 97 West, 6th P.M Section 28: TRUNKLINES, SALES LINES, CONDESATE LINES, COMBINED LIQUID LINES LOCATED IN E2 SW4 AND SW4 SE4 PCU PRIMARY AND SECONDARY AREA TANK BATTERY AND GAS SALES STATION LOCATED IN NW4 NE4 Section 33: TRUNKLINES, SALES LINES, CONDESATE LINES, COMBINED LIQUID LINES LOCATED IN N2 NE4
CO.004.4706.000	USA COC 63441	12/6/1999	NA	NA	329597	CO	Rio Blanco	Township 2 South, Range 97 West, 6th P.M Section 21: TRUNKLINES, SALES LINES, CONDESATE LINES, COMBINED LIQUID LINES LOCATED IN W2 SE4 AND SE4 SE4 Section 28: CTF AND ACCESS LOCATED IN SW4 NE4 AND S2 NW4 AND N2 SW4 AND SW4 SW4 AND NW4 SE4 TRUNKLINES, SALES LINES, CONDESATE LINES, COMBINED LIQUID LINES LOCATED IN N2 NE4 AND SW4 NE4 AND SW4 NW4 Section 29: LOCATED IN SESE Section 30: LOCATED IN E2 AND SWSE
CO.004.4705.000	USA COC 63444	1/3/2000	NA	NA	329597	CO	Rio Blanco	Township 2 South, Range 96 West, 6th P.M Section 18: SE4 NW4 NE4 SW4
CO.004.4706.000	USA COC 63441	12/6/1999	NA	NA	329597	CO	Rio Blanco	Township 2 South, Range 97 West, 6th P.M Section 11: E2W2, NWNW, S2SE Section 13: NE4 NE4 LOT 1-4, 6-7 Section 14: LOT 1 Section 3: NE4 SW4 N2 SE4 SE4 SE4



Lease No.	Lessor	Eff date	Book	Page	Ref	St	County	Legal
CO.004.4707.000	USA COC 68262	6/1/2005	NA	NA	329597	CO	Rio Blanco	Township 2 South, Range 96 West, 6th P.M. Section 19: LOCATED IN NE4 NE4 Section 30: LOCATED IN LOTS 7, 9, 10, 16 AND 17  Township 2 South, Range 97 West, 6th P.M. Section 36: LOCATED IN LOT 5 AND 12  Township 3 South, Range 97 West, 6th P.M. Section 1: LOCATED IN LOT 1 AND E2 E2 Section 12: LOCATED IN E2 E2 Section 13: LOCATED IN NE4 NE4 Section 18: LOCATED IN N2 NE4 AND LOTS 9, 10, AND 12  Township 1 South, Range 97 West, 6th P.M. Section 10: NESE, SWSE Section 11: NW Section 15: SENW, SWSW Section 2: SWSW, LOT 3 Section 21: NWA, SENW, SESW Section 28: W2NW Section 29: LOT 8 Section 32: LOT 7, 12  Township 2 South, Range 97 West, 6th P.M. Section 5: LOT 17 Section 8: LOT 1, 8
CO.004.4710.000	USA COC 66676	6/24/2003	NA	NA	329597	CO	Rio Blanco	Township 2 South, Range 97 West, 6th P.M. Section 5: LOT 17 Section 8: LOT 1, 8
CO.004.4712.000	USA COC 64981	5/10/2001	NA	NA	329597	CO	Rio Blanco	Township 2 South, Range 97 West, 6th P.M. Section 17: LOCATED IN NE4 NE4 Section 8: LOCATED IN GOVT LOT 16 AND E2 SE4
CO.004.4713.000	USA COC 65342	7/18/2001	NA	NA	329597	CO	Rio Blanco	Township 2 South, Range 97 West, 6th P.M. Section 17: LOCATED IN NE4 NE4 Section 8: LOCATED IN GOVT LOT 16
CO.004.4714.000	USA COC 64006	10/17/2000	NA	NA	329597	CO	Rio Blanco	Township 1 South, Range 97 West, 6th P.M. Section 27: LOCATED IN LOT 8 AND SW4 NE4 AND E2 SW4 AND NW4 SE4
CO.004.4715.000	USA COC 65930	2/25/2002	NA	NA	329597	CO	Rio Blanco	Township 2 South, Range 97 West, 6th P.M. Section 25: LOT 11
CO.004.4716.000	USA COC 63475	2/7/2000	NA	NA	329597	CO	Rio Blanco	Township 3 South, Range 95 West, 6th P.M. Section 18: LOCATED IN LOT 1-4 Section 19: LOCATED IN LOT 1-2  Township 3 South, Range 96 West, 6th P.M. Section 24: LOCATED IN SE4 NE4 AND E2 SE4 AND SW4 SE4 Section 25: LOCATED IN NE4 NE4 AND W2 NE4 AND NW4 SE4
CO.004.4717.000	USA COC 65728	12/5/2001	NA	NA	329597	CO	Rio Blanco	Township 2 South, Range 96 West, 6th P.M. Section 5: LOCATED IN LOTS 25 AND 26 Section 8: LOCATED IN LOTS 2-6
CO.004.4718.000	USA COC 67020	10/5/2003	NA	NA	329597	CO	Rio Blanco	Township 1 North, Range 97 West, 6th P.M. Section 17: LOCATED IN NW4 SW4



Lease No.	Lessor	Eff date	Book	Page	Ref	St	County	Legal
CO.004.4719.000	USA COC 67226	10/31/2003	NA	NA	329597	CO	Rio Blanco	Township 2 South, Range 97 West, 6th P.M Section 36: LOCATED IN LOTS 2, 3, & AND 9 Township 3 South, Range 97 West, 6th P.M Section 1: LOCATED IN LOT 4 Section 2: LOCATED IN LOT 1
CO.004.4720.000	USA COC 67227	10/31/2003	NA	NA	329597	CO	Rio Blanco	Township 2 South, Range 97 West, 6th P.M Section 25: LOCATED IN LOT 11 Section 36: LOCATED IN LOTS 2, 3, & AND 9 Township 3 South, Range 97 West, 6th P.M Section 1: LOCATED IN LOT 4 Section 2: LOCATED IN LOT 1
CO.004.4721.000	USA COC 73391	4/1/2009	NA	NA	329597	CO	Rio Blanco	Township 4 South, Range 95 West, 6th P.M Section 11: S2NW Township 1 South, Range 97 West, 6th P.M Section 34: N2SW, SESW, S2SE
CO.004.4722.000	USA COC 73970	7/15/2010	NA	NA	329597	CO	Rio Blanco	Township 2 South, Range 97 West, 6th P.M Section 11: N2NE, SENE Section 12: SWNW, N2SW, SESW Section 13: LOTS 2, 3 Section 2: S2NW, E2SW, SWSE, LOT 4 Section 3: LOT 1
CO.004.4723.000	USA COC 73610	5/21/2009	NA	NA	329597	CO	Rio Blanco	Township 2 South, Range 96 West, 6th P.M Section 17: LOT 2, 4, 7 Section 18: LOT 5, 6, 10, 11 Section 5: LOT 26 Section 6: LOT 25, 26, 31, 32 Section 7: LOT 16, 20, 21, 22, 23, 24, 25, 26 Section 8: LOT 4, 5, 6, 11, 12, 13, 14, 15
CO.004.4724.000	USA COC 74420	5/4/2010	NA	NA	329597	CO	Rio Blanco	Township 2 South, Range 96 West, 6th P.M Section 11: SESE Township 1 South, Range 97 West, 6th P.M Section 28: E2SW Section 33: W2NE, NENW, N2SE Section 34: SW, S2SE
CO.004.4729.000	USA COC 72663	10/1/2009	NA	NA	329597	CO	Rio Blanco	Township 2 South, Range 97 West, 6th P.M Section 11: W2NE, SENW Section 2: S2NW, E2SW, SWSE, LOT 4 Section 3: LOT 1
CO.004.4732.000	USA COC 73608	3/13/2009	NA	NA	329597	CO	Rio Blanco	Township 1 South, Range 96 West, 6th P.M Section 19: E2SE, SENE
CO.004.4734.000	USA COC 071126	7/20/2007	NA	NA	329597	CO	Rio Blanco	Township 2 South, Range 97 West, 6th P.M Section 21: SENW, NESW, S2SW Section 28: W2NW, SENW, SWNE



Lease No.	Lessor	Eff date	Book	Page	Ref	St	County	Legal
CO.004.4735.000	USA COC 71400	9/7/2007	NA	NA	329597	CO	Rio Blanco	Township 1 South, Range 98 West, 6th P.M Section 25: LOT 13 Section 36: LOT 1-4
CO.004.4736.000	USA COC 71903	11/23/2007	NA	NA	329597	CO	Rio Blanco	Township 2 South, Range 97 West, 6th P.M Section 26: NWNW
CO.004.4737.000	USA COC 71803	1/14/2008	NA	NA	329597	CO	Rio Blanco	Township 2 South, Range 97 West, 6th P.M Section 29: NENW
CO.004.4738.000	USA COC 73096	6/22/2008	NA	NA	329597	CO	Rio Blanco	Township 2 South, Range 96 West, 6th P.M Section 18: LOT 9, 10, 15, 16  Township 2 South, Range 97 West, 6th P.M Section 11: E2SW, S2SE Section 12: S2SE Section 13: LOT 2-4, 9, 10, 15 Section 14: LOT 1 Section 21: W2SE, SESE Section 24: LOT 2, 3, 6, 11, 14 Section 25: LOT 3, 6, 11 Section 28: SWNE
CO.004.4744.000	USA COC 69830	8/21/2006	NA	NA	329597	CO	Rio Blanco	Township 2 South, Range 95 West, 6th P.M Section 29: W2SW Section 31: LOT 7 Section 32: W2NW, SWSW, LOT 1  Township 3 South, Range 95 West, 6th P.M Section 6: S2NE, SWSW, W2SE, LOT 1 Section 7: E2NW, LOT 2, LOT 3  Township 3 South, Range 96 West, 6th P.M Section 12: N2SE, NESW Section 13: W2W2 Section 24: W2NW
CO.004.4745.000	USA COC 70818	5/17/2007	NA	NA	329597	CO	Rio Blanco	Township 2 South, Range 97 West, 6th P.M Section 28: SWSW Section 33: W2NW, LOT 1, LOT 3, LOT 4, LOT 5 Section 34: N2SW, SWSW, LOT 2, LOT 3
CO.004.4848.000	USA COC 75205	1/5/2012	NA	NA	329597	CO	Rio Blanco	Township 2 South, Range 97 West, 6th P.M Section 11: SWSE
CO.004.4849.000	USA COC 74831	11/8/2011	NA	NA	329597	CO	Rio Blanco	Township 1 South, Range 97 West, 6th P.M Section 34: SESE
CO.004.4850.000	USA COC 70548	10/12/2006	NA	NA	329597	CO	Rio Blanco	Township 2 South, Range 96 West, 6th P.M Section 5: LOT 25
CO.004.4911.000	COLORADO DEPARTMENT OF NATURAL RESOURCES	5/19/2008	NA	NA	329597	CO	Rio Blanco	Township 1 South, Range 96 West, 6th P.M Section 14: NE/4 NE/4 OF SAID SECTION AND AS FURTHER DESCRIBED IN THE AGREEMENT



Lease No.	Lessor	Eff date	Book	Page	Ref	St	County	Legal
CO.004.4918.000	USA COC 68981	10/14/2005	NA	NA	329597	CO	Rio Blanco	Township 1 North, Range 98 West, 6th P.M Section 31: SE/4NE/4 OF SAID SECTION AND AS FURTHER DESCRIBED IN THE AGREEMENT Section 32: LOT 2 AND SW/4NW/4 AND N/2SW/4 OF SAID SECTION AND AS FURTHER DESCRIBED IN THE AGREEMENT  Township 1 South, Range 98 West, 6th P.M Section 2: LOTS 5 AND 6 AND N/2SW/4 AND SW/Township 4 South/W/4 OF SAID SECTION AND AS FURTHER DESCRIBED IN THE AGREEMENT Section 3: LOTS 7 AND 8 OF SAID SECTION AND AS FURTHER DESCRIBED IN THE AGREEMENT Section 4: LOTS 5 AND 6 OF SAID SECTION AND AS FURTHER DESCRIBED IN THE AGREEMENT
CO.004.4919.000	STATE OF COLORADO SURFACE USE AGREEMENT	1/11/2008	NA	NA	329597	CO	Rio Blanco	Township 1 South, Range 98 West, 6th P.M Section 2:
CO.004.4920.000	STATE OF COLORADO DNR DOW	11/12/2004	NA	NA	329597	CO	Rio Blanco	Township 1 South, Range 98 West, 6th P.M Section 1: LOT 4 Section 2: SWNE, LOT 1  Township 1 North, Range 97 West, 6th P.M Section 29: NE/4SW/4 OF SAID SECTION AND AS FURTHER DESCRIBED IN THE AGREEMENT Section 31: LOTS 9 AND 10 AND N/2SE/4 OF SAID SECTION AND AS FURTHER DESCRIBED IN THE AGREEMENT Section 32: SW/4NW/4 AND NW/NW/4 OF SAID SECTION AND AS FURTHER DESCRIBED IN THE AGREEMENT
CO.004.4922.000	USA COC 67003	11/12/2003	NA	NA	329597	CO	Rio Blanco	Township 1 North, Range 98 West, 6th P.M Section 2: SW/4SW OF SAID SECTION AND AS FURTHER DESCRIBED IN THE AGREEMENT Section 31: SE/4NE/4 OF SAID SECTION AND AS FURTHER DESCRIBED IN THE AGREEMENT Section 32: LOT 2 AND SW/4NE/4 AND NW/4NW/4 AND SE/4NW/4 AND N/2SE/4NE/Township 4 South/W/4 OF SAID SECTION AND AS FURTHER DESCRIBED IN THE AGREEMENT Section 33: LOTS 2 AND 3 AND N/2SW/4 AND NW/4NW/4 OF SAID SECTION AND AS FURTHER DESCRIBED IN THE AGREEMENT Section 9: NW/4NW/4 OF SAID SECTION AND AS FURTHER DESCRIBED IN THE AGREEMENT



Lease No.	Lessor	Eff date	Book	Page	Ref	St	County	Legal
CO.004.4922.000	USA COC 67003	11/12/2003	NA	NA	329597	CO	Rio Blanco	Township 1 South, Range 98 West, 6th P.M Section 6: LOTS 9 AND 10 AND 11 OF SAID SECTION AND AS FURTHER DESCRIBED IN THE AGREEMENT  Township 1 South, Range 98 West, 6th P.M Section 13: LOTS 20 AND 21 OF SAID SECTION AND AS FURTHER DESCRIBED IN THE AGREEMENT Section 14: LOT 16 OF SAID SECTION AND AS FURTHER DESCRIBED IN THE AGREEMENT Section 23: LOTS 8 AND 9 AND 15 AND 16 OF SAID SECTION AND AS FURTHER DESCRIBED IN THE AGREEMENT Section 24: LOTS 4 AND 5 AND 13 OF SAID SECTION AND AS FURTHER DESCRIBED IN THE AGREEMENT Section 26: LOTS 2 AND 7 AND 8 AND 9  Township 2 South, Range 98 West, 6th P.M Section 3: LOTS 5 AND 6 AND 7 AND 8 OF SAID SECTION AND AS FURTHER DESCRIBED IN THE AGREEMENT
CO.004.4923.000	USA COC 68980	10/14/2005	NA	NA	329597	CO	Rio Blanco	Township 1 North, Range 98 West, 6th P.M Section 31: SE/4NE/4 OF SAID SECTION AND AS FURTHER DESCRIBED IN THE AGREEMENT Section 32: LOT 2 AND SW/4NW/4 AND N/2SW/4 OF SAID SECTION AND AS FURTHER DESCRIBED IN THE AGREEMENT  Township 1 South, Range 98 West, 6th P.M Section 2: LOTS 5 AND 6 AND NE/4SW/4 AND SW/4SW/4 OF SAID SECTION AND AS FURTHER DESCRIBED IN THE AGREEMENT Section 3: LOTS 7 AND 8 OF SAID SECTION AND AS FURTHER DESCRIBED IN THE AGREEMENT



Lease No.	Lessor	Eff date	Book	Page	Ref	St	County	Legal
CO.004.4924.000	USA, COC 70980	11/30/2004	NA	NA	329597	CO	Rio Blanco	Township 1 North, Range 97 West, 6th P.M Section 17: S/2SE/4 OF SAID SECTION AND AS FURTHER DESCRIBED IN THE AGREEMENT Section 21: SW/4NE/4 AND NW/4NW/4 AND SE/4NW/4 AND N/2SE/4 OF SAID SECTION AND AS FURTHER DESCRIBED IN THE AGREEMENT Section 22: N/2SW/4 AND SE/4SW/4 AND SW/4SE/4 OF SAID SECTION AND AS FURTHER DESCRIBED IN THE AGREEMENT Section 29: NW/4 AND W/2SW/4 OF SAID SECTION AND AS FURTHER DESCRIBED IN THE AGREEMENT Section 31: LOTS 9 AND 10 AND N/2SE/4 OF SAID SECTION AND AS FURTHER DESCRIBED IN THE AGREEMENT Section 32: W/2NW/4 AND NW/4SW/4 OF SAID SECTION AND AS FURTHER DESCRIBED IN THE AGREEMENT Township 1 North, Range 98 West, 6th P.M Section 27: SW/Township 4 South/W/4 OF SAID SECTION AND AS FURTHER DESCRIBED IN THE AGREEMENT Section 28: SE/4SW/AND S/2SE/4 OF SAID SECTION AND AS FURTHER DESCRIBED IN THE AGREEMENT Section 32: S/2NE/4 AND N/2SE/4 OF SAID SECTION AND AS FURTHER DESCRIBED IN THE AGREEMENT Section 33: N/2SW/4 AND N/2 SE/4 OF SAID SECTION AND AS FURTHER DESCRIBED IN THE AGREEMENT Section 36: LOT 2 AND 3 AND 4 OF SAID SECTION AND AS FURTHER DESCRIBED IN THE AGREEMENT
CO.004.4924.000	USA, COC 70980	11/30/2004	NA	NA	329597	CO	Rio Blanco	Township 1 South, Range 97 West, 6th P.M Section 6: LOTS 9 AND 10 AND 11 OF SAID SECTION AND AS FURTHER DESCRIBED IN THE AGREEMENT Township 1 South, Range 98 West, 6th P.M Section 1: LOTS 2 AND 5 AND 6 AND 7 AND 8 AND 10 AND 11 OF SAID SECTION AND AS FURTHER DESCRIBED IN THE AGREEMENT Section 2: LOTS 6 AND 7 AND NE/4SE/4 OF SAID SECTION AND AS FURTHER DESCRIBED IN THE AGREEMENT Section 20: N/2NE/4 AND SW/4NE/4 AND E/2SW/4 AND NE/4SE/4 OF SAID SECTION AND AS FURTHER DESCRIBED IN THE AGREEMENT Section 3: LOTS 5 AND 6 AND 7 AND 8 OF SAID SECTION AND AS FURTHER DESCRIBED IN THE AGREEMENT Section 4: LOTS 5 AND 6 AND 7 AND 8 OF SAID SECTION AND AS FURTHER DESCRIBED IN THE AGREEMENT
CO.004.4925.000	USA, COC 75222	4/17/2014	NA	NA	329597	CO	Rio Blanco	Township 1 South, Range 98 West, 6th P.M Section 1: LOTS 5 AND 6 LOCATED IN SAID SECTION AND AS FURTHER DESCRIBED IN THE AGREEMENT



Lease No.	Lessor	Eff date	Book	Page	Ref	St	County	Legal
CO.004.5003.000	JOHN T PURKEY ET AL	12/3/2005	NA	NA	329597	CO	Rio Blanco	Township 1 South, Range 95 West, 6th P.M Section 36: DESCRIBED IN DEED DTD 6/14/94, BK 511, PG 901  Township 2 South, Range 94 West, 6th P.M Section 19: DESCRIBED IN DEED RECORDED ON 3/23/95, BK 517, PG 642 Section 30: DESCRIBED IN DEED DTD 3/23/95, BK 517, PG 642 Section 6: DESCRIBED IN DEED DTD 6/14/94, BK 511, PG 901 Section 7: DESCRIBED IN DEED DTD 6/14/94, BK 511, PG 901  Township 2 South, Range 95 West, 6th P.M Section 1: DESCRIBED IN DEED DTD 6/14/94, BK 511, PG 901
CO.004.5004.000	SHIRLEY F FOX	11/30/2005	NA	NA	329597	CO	Rio Blanco	Township 2 South, Range 94 West, 6th P.M Section 30: SWNE  Township 2 South, Range 95 West, 6th P.M Section 15: NWNE, NW, N2SW Section 16: NE, E2NW, N2SE, NESW Section 4: W2SW Section 5: SESW, LOT 11, LOT 12, LOT 5 Section 6: SESE Section 8: W2NE
CO.004.5005.000	SHULTS RANCH LLLP	9/25/2006	NA	NA	329597	CO	Rio Blanco	Township 3 South, Range 95 West, 6th P.M Section 8: EASEMENT ENCOMPASSING FIVE ACRES IN, ON, OVER, OR THROUGH NW/4 SE/4 FOR PURPOSES AS FURTHER DESCRIBED IN AGREEMENT
CO.004.5006.000	PICEANCE CREEK RANCH LTD	5/2/2007	NA	NA	329597	CO	Rio Blanco	Township 4 South, Range 95 West, 6th P.M Section 2: AS FURTHER DESCRIBED ON PLAT IN EXHIBIT A OF AGREEMENT Section 3: AS FURTHER DESCRIBED ON PLAT IN EXHIBIT A OF AGREEMENT
CO.004.5007.000	OIL SHALE CORPORATION	6/25/2007	NA	NA	329597	CO	Rio Blanco	



Lease No.	Lessor	Eff date	Book	Page	Ref	St	County	Legal
CO.004.5008.000	OIL SHALE CORPORATION	6/22/2007	NA	NA	329597	CO	Rio Blanco	Township 3 South, Range 95 West, 6th P.M. Section 36: SWSW OF SECTION 36 T3S R95W OF THE 6TH PM AND THOSE PORTIONS OF SECTION 1 2 11 AND 14 T4S R95W OF THE 6TH PM AS SHOWN ON EXHIBIT A THOSE PORTIONS OF SECTIONS 2 AND 11 AND ALL OF SECTIONS 3 4 9 10 15 AND 16 T4S R95W 6TH PM AS SHOWN ON EXHIBIT B AND BEING FURTHER DESCRIBED IN AGREEMENT  Township 4 South, Range 95 West, 6th P.M. Section 1: AS DESCRIBED IN METES AND BOUNDS FOR SECTIONS 1, 2, 11, AND 14. SEE EXHIBIT A AS XTOS OWNERSHIP AS DESCRIBED IN METES AND BOUNDS FOR SECTIONS 2, 11. SEE EXHIBIT B FOR THE OIL SHALE CORPORATION OWNERSHIP Section 3: ALL Section 4: ALL Section 9: ALL Section 10: ALL Section 11: THE SW4 OF SECTION 36 T3S R95W OF THE 6TH PM AND THOSE PORTIONS OF SECTION 1 2 11 AND 14 T4S R95W OF THE 6TH PM AS SHOWN ON EXHIBIT A THOSE PORTIONS OF SECTIONS 2 AND 11 AND ALL OF SECTIONS 3 4 9 10 15 AND 16 T4S R95W 6TH PM AS SHOWN ON EXHIBIT B AND BEING FURTHER DESCRIBED IN AGREEMENT Section 14: THE SW4 OF SECTION 36 T3S R95W OF THE 6TH PM AND THOSE PORTIONS OF SECTION 1 2 11 AND 14 T4S R95W OF THE 6TH PM AS SHOWN ON EXHIBIT A THOSE PORTIONS OF SECTIONS 2 AND 11 AND ALL OF SECTIONS 3 4 9 10 15 AND 16 T4S R95W 6TH PM AS SHOWN ON EXHIBIT B AND BEING FURTHER DESCRIBED IN AGREEMENT Section 15: ALL Section 16: ALL
CO.004.5009.000	PICEANCE CREEK RANCH LTD	5/1/2008	NA	NA	329597	CO	Rio Blanco	Township 3 South, Range 95 West, 6th P.M. Section 8: NWSE, SWSE
CO.004.5010.000	SHULTS RANCH LLLP	6/4/2008	NA	NA	329597	CO	Rio Blanco	Township 2 South, Range 95 West, 6th P.M. Section 16: E2 OF SAID COUNTY
CO.004.5011.000	SHULTS RANCH LLLP	8/19/2008	NA	NA	329597	CO	Rio Blanco	Township 2 South, Range 95 West, 6th P.M. Section 15: TRACT LOCATED IN NW/NE MORE PARTICULARLY DESCRIBED AS BEG AT THE NE 1/16TH COR OF SAID SEC 15; TH N 88 DEG 16' 25 W 927.87'; TH N 20 DEG 44' 58 E 719.19'; TH S 89 DEG 15' 31 E 452.03'; TH S 35 DEG 41' 46 E 437.40'; TH S 01 DEG 38' 10 W 185.34' TO POB
CO.004.5012.000	SHULTS RANCH LLLP	8/14/2008	NA	NA	329597	CO	Rio Blanco	Township 1 North, Range 95 West, 6th P.M. Section 31: BEGINNING OF ROAD STA 0+00 IN LOT 33 OF SEC 31 T.Township 1 North RRange 95 West 6TH PM WHICH BEARS S0705°52'E 198.15 FROM THE WEST 1/4 CORNER OF SAID SECTION 31 END OF ROAD STA 14+70=36 IN LOT 36 OF SECTION 31 WHICH BEARS N1048°31'E 853.90' FROM THE SOUTHWEST CORNER OF SEC 31
CO.004.5013.000	JENSEN RANCH LTD LLLP	4/1/2006	NA	NA	329597	CO	Rio Blanco	Township 1 South, Range 95 West, 6th P.M. Section 15: AS FURTHER DESCRIBED BY METES AND BOUNDS IN AGREEMENT



Lease No.	Lessor	Eff date	Book	Page	Ref	St	County	Legal
CO.004.5018.000	USA COC 71812	4/28/2008	NA	NA	329597	CO	Rio Blanco	Township 2 South, Range 95 West, 6th P.M Section 19: ROW LOCATED IN E2 SW4 AND SW4 SE4 AND LOTS 2 AND 3 Section 29: LOCATED IN W2 SW4 AND NE4 SW4 AND SE4 NE4 AND NE4 SE4 Section 30: ROW LOCATED IN PART OF W2 NE4 Section 32: ROW LOCATED IN W2 NW4 AND NW4 SW4 AND LOT 1  Township 2 South, Range 96 West, 6th P.M Section 5: ROW LOCATED IN SW4 SE4 AND LOTS 25 AND 26 Section 8: ROW LOCATED IN LOTS 1 AND 2 Section 9: ROW LOCATED IN PART OF S2 NE4 AND N2 NW4 AND SE4 NW4 Section 10: ROW LOCATED IN LOTS 3 6 7 8 11 AND 12 Section 11: ROW LOCATED IN SW4 SW4 Section 13: ROW LOCATED IN PART OF SE4 SW4 AND SW4 SE4 AND SW4 NW4 AND N2 SW4 Section 14: ROW LOCATED IN PART OF N2 NW4 AND W2 NE4 AND SE4 NE4 Section 24: ROW LOCATED IN PART OF N2 NE4 AND SE4 NE4  Township 3 South, Range 95 West, 6th P.M Section 5: ROW LOCATED IN PART OF SW4 NW4 AND NW4 SW4 AND S2 SW4 AND LOT 4 Section 8: ROW LOCATED IN PART OF W2 NE4 AND NE4 NW4 AND SW4 SE4 Section 17: ROW LOCATED IN PART OF N2 NE4 AND SE4 NE4 AND NE4 SE4 AND S2 SE4 Section 20: ROW LOCATED IN PART OF N2 NE4 Section 21: ROW LOCATED IN PART OF W2 W2 Section 28: ROW LOCATED IN W2 W2 AND SE4 SW4 Section 33: ROW LOCATED IN E2 W2 Section 34: ROW LOCATED IN SW4 SE4  Township 2 South, Range 97 West, 6th P.M Section 28: DESCRIBED AS CENTRAL TREATING PLANT AND ANCILLARY FACILITIES
CO.004.5024.000	RIO BLANCO COUNTY SUL 06 01	6/19/2006	NA	NA	329597	CO	Rio Blanco	Township 2 South, Range 97 West, 6th P.M Section 21: NE Section 22: S2NW, NE, SW, W2SE Section 27: SENW, E2SW, NE
CO.004.5028.000	PUCKETT LAND COMPANY	3/20/2008	NA	NA	329597	CO	Rio Blanco	Township 2 South, Range 97 West, 6th P.M Section 26: LOCATED ON AND ACROSS A PARCEL CONTAINING 80 ACRES OF LAND MORE OR LESS IN N2 SE4 AS FURTHER DESCRIBED IN AGREEMENT
CO.004.5033.000	DEAN B MANTLE ET AL	4/10/2008	NA	NA	329597	CO	Rio Blanco	Township 2 South, Range 97 West, 6th P.M Section 21: LOCATED IN SW4 NW4 AND NW4 NW4
CO.004.5034.000	LOV LAND CO LLP	4/1/2009	NA	NA	329597	CO	Rio Blanco	Township 2 South, Range 97 West, 6th P.M Section 25: 80 ACRES MORE OR LESS IN SW4
CO.004.5036.000	MTW RANCH LLC	4/11/2008	NA	NA	329597	CO	Rio Blanco	Section 26: LOCATED IN SE4 SE4



Lease No.	Lessor	Eff date	Book	Page	Ref	St	County	Legal
CO.004.5087.000	PUCKETT LAND COMPANY	1/10/2005	NA	NA	329597	CO	Rio Blanco	Township 2 South, Range 98 West, 6th P.M. Section 19: W2SW, NESW  Township 2 South, Range 99 West, 6th P.M. Section 25: N2N2 Section 26: NENE  Township 2 South, Range 97 West, 6th P.M. Section 36: LOTS 2, 3, 8, 9  Township 3 South, Range 96 West, 6th P.M. Section 18: LOTS 6-11 Section 19: LOTS 1-3  Township 3 South, Range 97 West, 6th P.M. Section 1: LOT 4, SWNW, NWSW, S2SW Section 12: E2NW, SWNE, NZSE, SESE Section 13: NENE, SESE Section 24: NENE, SESE Section 25: E2E2 Section 36: NZNE, SWNE, E2SW
CO.004.5092.000	USA COC 68912	8/29/2005	NA	NA	329597	CO	Rio Blanco	Township 4 South, Range 97 West, 6th P.M. Section 1: LOTS 3 & 4, SWNW, W2SW Section 11: E2NE, W2SE, SESW Section 14: NENW, S2NW, NWSW Section 15: E2SE Section 2: SESE Section 22: NENE, S2NE, W2SE Section 27: W2NE, E2SW, NESE  Township 5 South, Range 97 West, 6th P.M. Section 8: SESE



Lease No.	Lessor	Eff date	Book	Page	Ref	St	County	Legal
CO.004.5114.000	CAERUS CROSS TIMBERS LLC AND TEP ROCKY MOUNTAIN LLC	6/1/2022	NA	NA	329597	CO	Rio Blanco	Township 2 South, Range 97 West, 6th P.M Section 19 Section 20 Section 29 Section 30 Section 31  Township 2 South, Range 98 West, 6th P.M Section 5 Section 6 Section 7 Section 23 Section 24 Section 26 Section 27 Section 28 Section 32 Section 33  Township 3 South, Range 98 West, 6th P.M Section 4 Section 5 Section 8 Section 9 Section 22 Section 27
CO.004.5122.000	CAERUS PICEANCE LLC AND CAERUS CROSS TIMBERS LLC	5/1/2021	NA	NA	329597	CO	Rio Blanco	Township 2 South, Range 97 West, 6th P.M Section 26: S2NW, NESW LESS TO ACRES  Township 3 South, Range 97 West, 6th P.M Section 4: N2NE, SWNE, W2NESW, W2SW, SESW, NWSE Section 5: SE Section 8: SESE Section 9: NENW, W2W2 Section 17: E2NE, W2SE, NESE Section 19: SESE Section 20: NWSW Section 27: SESW Section 30: E2NE, SWNE, NWSE, E2SW Section 34: E2NW, SWNW



Lease No.	Lessor	Eff date	Book	Page	Ref	St	County	Legal
CO.004.5122.000	CAERUS PICEANCE LLC AND CAERUS CROSS TIMBERS LLC	5/1/2021	NA	NA	329597	CO	Rio Blanco	Township 3 South, Range 98 West, 6th P.M. Section 36: SESE  Township 4 South, Range 97 West, 6th P.M. Section 4: LOT 1 (40.25), S2NE, NWSE Section 19: NENENE, E2SWNE, N2SENE, N2S2SENE, S2SWSENE Section 20: N2NENWNW, N2NWNW, N2S2SENE, N2S2S2SENE, N2S2SWS2NWNW  Township 4 South, Range 98 West, 6th P.M. Section 14: N2SW Section 15: E2SE, SWSE, S2SW Section 16: N2N2SW Section 16: SESE Section 21: E2NE Section 22: N2NW
CO.004.5134.000	CAERUS CROSS TIMBERS LLC	8/7/2023	NA	NA	329597	CO	Rio Blanco	Township 2 South, Range 97 West, 6th P.M. Section 9: NWSW
CO.004.5135.000	THE OIL SHALE CORPORATION, CAERUS PICEANCE LLC, PUCKETT LAND COMPANY	5/15/2023	NA	NA	326528	CO	Rio Blanco	Township 2 South, Range 97 West, 6th P.M. Section 27: NENE, NESENE
CO.004.5148.000	USA BLM COCO 106303770	10/20/2023	NA	NA	329597	CO	Rio Blanco	Township 1 South, Range 97 West, 6th P.M. Section 21: E2SE Section 22: LOT 1 Section 27: LOT 4
CO.004.5149.000	USA BLM COCO 106303393	10/20/2023	NA	NA	329597	CO	Rio Blanco	Township 1 South, Range 97 West, 6th P.M. Section 22: LOTS 3, 10, 11, 12
CO.004.5150.000	USA BLM COCO 106303784	10/20/2023	NA	NA	329597	CO	Rio Blanco	Township 1 South, Range 97 West, 6th P.M. Section 22: LOTS 3, 10, 11, 12 Section 27: LOTS 2, 3, 4, 5, 12
CO.004.5151.000	USA BLM COCO 106303782	8/14/2023	NA	NA	329597	CO	Rio Blanco	Section 28: S2NE, SWNW, NESW, N2SE Township 1 South, Range 97 West, 6th P.M. Section 27: LOTS 4, 5
CO.004.5152.000	USA BLM COCO 106303781	4/4/2024	NA	NA	329597	CO	Rio Blanco	Section 28: S2NE, SWNW, NESW, N2SE Township 1 South, Range 97 West, 6th P.M. Section 27: LOTS 4, 5
CO.004.5153.000	USA BLM COCO 106303771	4/1/2024	NA	NA	329597	CO	Rio Blanco	Section 28: S2NE, SWNW, NESW, N2SE Township 1 South, Range 97 West, 6th P.M. Section 27: LOTS 2, 3
CO.004.5154.000	USA BLM COCO 106303780	4/1/2024	NA	NA	329597	CO	Rio Blanco	Township 1 South, Range 97 West, 6th P.M. Section 27: LOTS 3, 4
CO.004.5155.000	USA BLM COCO 106303779	4/1/2024	NA	NA	329597	CO	Rio Blanco	Township 1 South, Range 97 West, 6th P.M. Section 27: LOTS 3, 4
CO.004.5156.000	USA BLM COCO 106303778	4/1/2024	NA	NA	329597	CO	Rio Blanco	Township 1 South, Range 97 West, 6th P.M. Section 27: LOTS 3, 4
CO.004.5157.000	USA BLM COCO 106303776	4/1/2024	NA	NA	329597	CO	Rio Blanco	Township 1 South, Range 97 West, 6th P.M. Section 27: LOTS 4

**Exhibit A-5 – Office Leases**

Attached to and made a part of that certain Assignment, Bill of Sale, and Conveyance effective October 1, 2023 by and between Caerus Piceance LLC, Caerus Operating LLC, Garden Gulch LLC, and Grand Valley Mineral Company LLC, as Assignor, and QB Energy Operating, LLC, as Assignee

- *Office Lease Agreement, entered into as of January 25<sup>th</sup>, 2024, by and between 594 Main Street-Meeker, LLC (“Lessor”) and Caerus Cross Timbers, LLC (“Lessee”) for the Premises described as approximately 170 Square Feet at 594 Main Street, Suite 22, Meeker, CO 81641*

Reception # 329676    Record Date 8/27/2024 9:30 AM  
Page: 130 of 133  
SHAWN LUCE RIO BLANCO COUNTY COLORADO





**Exhibit A-6: Contract Area**

Attached to and made a part of that certain Assignment, Bill of Sale, and Conveyance effective October 1, 2023 by and between Caerus Piceance LLC, Caerus Operating LLC, Garden Gulch LLC, and Grand Valley Mineral Company LLC, as Assignor, and QB Energy Operating, LLC, as Assignee

See Attached

4N 104W	4N 103W	4N 102W	4N 101W	4N 100W	4N 99W	4N 98W	4N 97W	4N 96W	4N 95W	4N 94W	4N 93W	4N 92W	4N 91W	4N 90W	4N 89W	4N 88W	4N 87W
3N 104W	3N 103W	3N 102W	3N 101W	3N 100W	3N 99W	3N 98W	3N 97W	3N 96W	3N 95W	3N 94W	3N 93W	3N 92W	3N 91W	3N 90W	3N 89W	3N 88W	3N 87W
2N 104W	2N 103W	2N 102W	2N 101W	2N 100W	2N 99W	2N 98W	2N 97W	2N 96W	2N 95W	2N 94W	2N 93W	2N 92W	2N 91W	2N 90W	2N 89W	2N 88W	2N 87W
1N 104W	1N 103W	1N 102W	1N 101W	1N 100W	1N 99W	1N 98W	1N 97W	1N 96W	1N 95W	1N 94W	1N 93W	1N 92W	1N 91W	1N 90W	1N 89W	1N 88W	1N 87W
1S 104W	1S 103W	1S 102W	1S 101W	1S 100W	1S 99W	1S 98W	1S 97W	1S 96W	1S 95W	1S 94W	1S 93W	1S 92W	1S 91W	1S 90W	1S 89W	1S 88W	1S 87W
2S 104W	2S 103W	2S 102W	2S 101W	2S 100W	2S 99W	2S 98W	2S 97W	2S 96W	2S 95W	2S 94W	2S 93W	2S 92W	2S 91W	2S 90W	2S 89W	2S 88W	2S 87W
3S 104W	3S 103W	3S 102W	3S 101W	3S 100W	3S 99W	3S 98W	3S 97W	3S 96W	3S 95W	3S 94W	3S 93W	3S 92W	3S 91W	3S 90W	3S 89W	3S 88W	3S 87W
4S 104W	4S 103W	4S 102W	4S 101W	4S 100W	4S 99W	4S 98W	4S 97W	4S 96W	4S 95W	4S 94W	4S 93W	4S 92W	4S 91W	4S 90W	4S 89W	4S 88W	4S 87W
5S 104W	5S 103W	5S 102W	5S 101W	5S 100W	5S 99W	5S 98W	5S 97W	5S 96W	5S 95W	5S 94W	5S 93W	5S 92W	5S 91W	5S 90W	5S 89W	5S 88W	5S 87W

6S 105W	6S 104W	6S 103W	6S 102W	6S 101W	6S 100W	6S 99W	6S 98W	6S 97W	6S 96W	6S 95W	6S 94W	6S 93W	6S 92W	6S 91W	6S 90W	6S 89W	6S 88W
7S 105W	7S 104W	7S 103W	7S 102W	7S 101W	7S 100W	7S 99W	7S 98W	7S 97W	7S 96W	7S 95W	7S 94W	7S 93W	7S 92W	7S 91W	7S 90W	7S 89W	7S 88W
8S 105W	8S 104W	8S 103W	8S 102W	8S 101W	8S 100W	8S 99W	8S 98W	8S 97W	8S 96W	8S 95W	8S 94W	8S 93W	8S 92W	8S 91W	8S 90W	8S 89W	8S 88W
9S 104W	9S 103W	9S 102W	9S 101W	9S 100W	9S 99W	9S 98W	9S 97W	9S 96W	9S 95W	9S 94W	9S 93W	9S 92W	9S 91W	9S 90W	9S 89W	9S 88W	9S 87W
10S 104W	10S 103W	10S 102W	10S 101W	10S 100W	10S 99W	10S 98W	10S 97W	10S 96W	10S 95W	10S 94W	10S 93W	10S 92W	10S 91W	10S 90W	10S 89W	10S 88W	10S 87W
11S 104W	11S 103W	11S 102W	11S 101W	11S 100W	11S 99W	11S 98W	11S 97W	11S 96W	11S 95W	11S 94W	11S 93W	11S 92W	11S 91W	11S 90W	11S 89W	11S 88W	11S 87W
12S 104W	12S 103W	12S 102W	12S 101W	12S 100W	12S 99W	12S 98W	12S 97W	12S 96W	12S 95W	12S 94W	12S 93W	12S 92W	12S 91W	12S 90W	12S 89W	12S 88W	12S 87W
13S 104W	13S 103W	13S 102W	13S 101W	13S 100W	13S 99W	13S 98W	13S 97W	13S 96W	13S 95W	13S 94W	13S 93W	13S 92W	13S 91W	13S 90W	13S 89W	13S 88W	13S 87W

**MOFFAT**

**RIO BLANCO**

**GARFIELD**

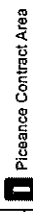
**PITKIN**

**MESA**

**DELTA**

**Caerus Piceance LLC**  
Piceance Contract Area

Reception # 329676  
Page: 132 of 133  
SHAWN LUCE RIO BLANCO COUNTY COLORADO



Record Date 8/27/2024 9:30 AM



Schedule EA – Excluded Assets

**CES EXCLUDED EQUIPMENT**  
 3 Waukesha 7044 compressor packages:  
 Unit #1 Serial number: 5283702843  
 Unit #2 Serial number: 5283702849c  
 Unit #3 Serial number: 5283702848

		EXCLUDED FEE SURFACE								
LEASE NO.	DATE	GRANTOR	GRANTEE	LEGAL	TAX PARCEL	BK	PG	ENTRY	ST	COUNTY
CO.004.1821.000*	6/16/2003	UMETCO MINERALS CORPORATION	ENCANA GATHERING SERVICES (USA) INC	TOWNSHIP 6 SOUTH, RANGE 94 WEST, 6TH PM SEC 13; PARCEL A, CAERUS EXEMPTION, AS DESCRIBED IN THE PLAT RECORDED JANUARY 17, 2023 AT RECEPTION 982845	217513300207	1486	491	630589	CO	Garfield

\*Subject to that certain Special Warranty Deed dated November 16, 2023 between Caerus Piceance LLC (Grantor) and PWD West Rifle, LLC (Grantee) recorded in Garfield County at Reception #991473

EXCLUDED VEHICLES		
VIN	MAKE	MODEL
1FTFW1EF3CKD37974	FORD	F-150
VIN	MAKE	MODEL
		XL 4X4 SUPERCREW CAB

**ADDITIONAL EXCLUDED ASSETS**

Those assets and properties described on Schedule EA to the Purchase Agreement