

Map Key

- * Project Location
- ▲ Water Well (Permit #)
- 1.0 Mile Buffer
- Township Boundaries
- Section Boundaries



112 High Street
Buffalo, Wyoming 82834
855.684.5891

www.absarokasolutions.com

CIT.CO.1055

Rhoades 22-35 #2 Release Overview Map

*Cheyenne County, State of Colorado
SENE, Sec. 35, T13S, R49W*




0 0.25 0.5 1 Miles

Coordinate System: WGS 1984 UTM Zone 13N





Scale: 1:20,000

Date: 1/31/2025



Map Key

-  Background Sample Location
-  Sample Location



112 High Street
Buffalo, Wyoming 82834
855.684.5891

www.absarokasolutions.com

CIT.CO.1055

Rhoades 22-35 #2 Release Site Map

*Cheyenne County, State of Colorado
SENW, Sec. 35, T13S, R49W*



0 65 130 260 Feet

Coordinate System: WGS 1984 UTM Zone 13N



Scale: 1:1,000

Date: 1/31/2025