






### Map Key

-  Project Location
-  Water Well (Permit #)
-  1.0 Mile Buffer
-  Township Boundaries
-  Section Boundaries



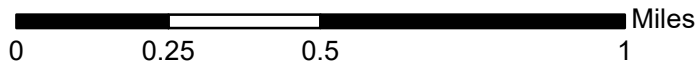
112 High Street  
Buffalo, Wyoming 82834  
855.684.5891

[www.absarokasolutions.com](http://www.absarokasolutions.com)

CIT.CO.

## McCormick 24-3 #6 Release Overview Map

*Cheyenne County, State of Colorado  
SESW, Sec. 3, T14S, R49W*




Coordinate System: WGS 1984 UTM Zone 13N





Scale: 1:20,000

Date: 11/6/2024



**Map Key**

-  Background Sample
-  Sample Location





112 High Street  
Buffalo, Wyoming 82834  
855.684.5891

[www.absarokasolutions.com](http://www.absarokasolutions.com)


CIT.CO.1055

**McCormick 24-3 #6 Release  
Site Map**

*Cheyenne County, State of Colorado  
SESW, Sec. 3, T14S, R49W*



Coordinate System: WGS 1984 UTM Zone 13N



Scale: 1:1,000

Date: 1/28/2025