






**Legend**

-  Decommissioning Excavation Extent  
(Collected via Trimble GPS)
-  Underground Flowline Location  
(Collected via Trimble GPS)
-  Proposed Soil Boring Location

**Notes**

All locations are approximate unless otherwise noted.

GPS – Global Positioning System

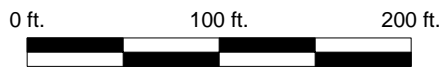


Image Source: Google Earth; June 2021  
Projection: WGS 84 UTM Zone 13 North

DATE:	January 24, 2025
DESIGNED BY:	DS
REVIEWED BY:	BN



**Tasman, Inc.**  
6855 W. 119<sup>th</sup> Ave.  
Broomfield, CO 80020

**PDC Energy, Inc. (69175) – DJ Basin**  
**Former Gemini G Federal 06-33 Wellhead**  
SESE, Section 1, Township 4 North, Range 66 West  
Weld County, Colorado

PROPOSED  
SOIL BORING  
LOCATION MAP  
(WELLHEAD)

FIGURE  
4